JUL 30 1987

FLOOD INSURANCE STUDY

ORIGINAL

CONTRA COSTA COUNTY, CALIFORNIA
UNINCORPORATED AREAS

VOLUME 2 OF 2

JULY 16, 1987

Federal Emergency Management Agency

COMMUNITY NUMBER - 060025

BEST COPY AVAILABLE

NOTICE TO
FLOOD INSURANCE STUDY USERS

Communities participating in the National Flood Insurance Program have established repositories of flood hazard data for flood plain management and flood insurance purposes. This Flood Insurance Study may not contain all data available within the repository. It is advisable to contact the community repository for any additional data.

BEST COPY AVAILABLE

TABLES OF CONTENTS

Table of Contents--Volume 1

		Page
1.0	INTRODUCTION	1
1.1	Purpose of Study	1
1.2	Authority and Acknowledgments	1
1.3	Coordination	1
2.0	AREA STUDIED	2
2.1	Scope of Study	2
2.2	Community Description	4
2.3	Principal Flood Problems	5
2.4	Flood Protection Measures	14
3.0	ENGINEERING METHODS	16
3.1	Hydrologic Analyses	16
3.2	Hydraulic Analyses	22
4.0	FLOOD PLAIN MANAGEMENT APPLICATIONS	25
4.1	Flood Plain Boundaries	25
4.2	Floodways	26
5.0	INSURANCE APPLICATION	47
5.1	Reach Determinations	47
5.2	Flood Hazard Factors	48
5.3	Flood Insurance Zones	48
5.4	Flood Insurance Rate Map Description	55
6.0	OTHER STUDIES	55
7.0	LOCATION OF DATA	56
8.0	BIBLIOGRAPHY AND REFERENCES	56

BEST COPY AVAILABLE

Table of Contents--Volume 1 (Cont'd)

Page

FIGURES

Figure 1 - Vicinity Map..... 3
Figure 2 - Historic Flooding..... 9
Figure 3 - Historic Flooding..... 10
Figure 4 - Historic Flooding..... 11
Figure 5 - Historic Flooding..... 15
Figure 6 - Floodway Schematic. 47

TABLES

Table 1 - Historic Floods..... 6
Table 2 - Summary of Discharges..... 18
Table 3 - Summary of Tidal Elevations..... 23
Table 4 - Floodway Data..... 27
Table 5 - Flood Insurance Zone Data..... 49

Table of Contents--Volume 2

EXHIBITS

Exhibit 1 - Flood Profiles

Cascade Creek	Panel 01P
Deer Creek	Panel 02P
Donner Creek	Panel 03P
East Antioch Creek	Panel 04P
Kirker Creek	Panels 05P-07P
Old Kirker Creek	Panel 08P
Lauterwasser Creek	Panels 09P-10P
Lawlor Creek	Panel 11P
Marsh Creek	Panels 12P-18P
Miranda Creek	Panels 19P-20P
Mitchell Creek	Panel 21P
Moraga Creek	Panels 22P-23P
South Branch Moraga Creek	Panel 24P
Mt. Diablo Creek	Panels 25P-28P
Overhill Creek	Panel 29P
Pacheco Creek	Panel 30P
Payton Slough	Panel 31P
San Pablo Creek	Panels 32P-34P
San Ramon Creek	Panels 35P-38P
Sand Creek	Panels 39P-41P
Sans Crainte Creek	Panels 42P-43P
Shore Acres Creek	Panels 44P-45P
Stone Valley Creek	Panel 46P

BEST COPY AVAILABLE

EXHIBITS (Cont'd)

Exhibit 1 - Flood Profiles

North Branch Stone Valley Creek	Panel	47P
Tice Creek	Panel	48P
West Antioch Creek	Panel	49P

Exhibit 2 - Flood Boundary and Floodway Map Index
Flood Boundary and Floodway Map

PUBLISHED SEPARATELY:

Flood Insurance Rate Map Index
Flood Insurance Rate Map

BEST COPY AVAILABLE

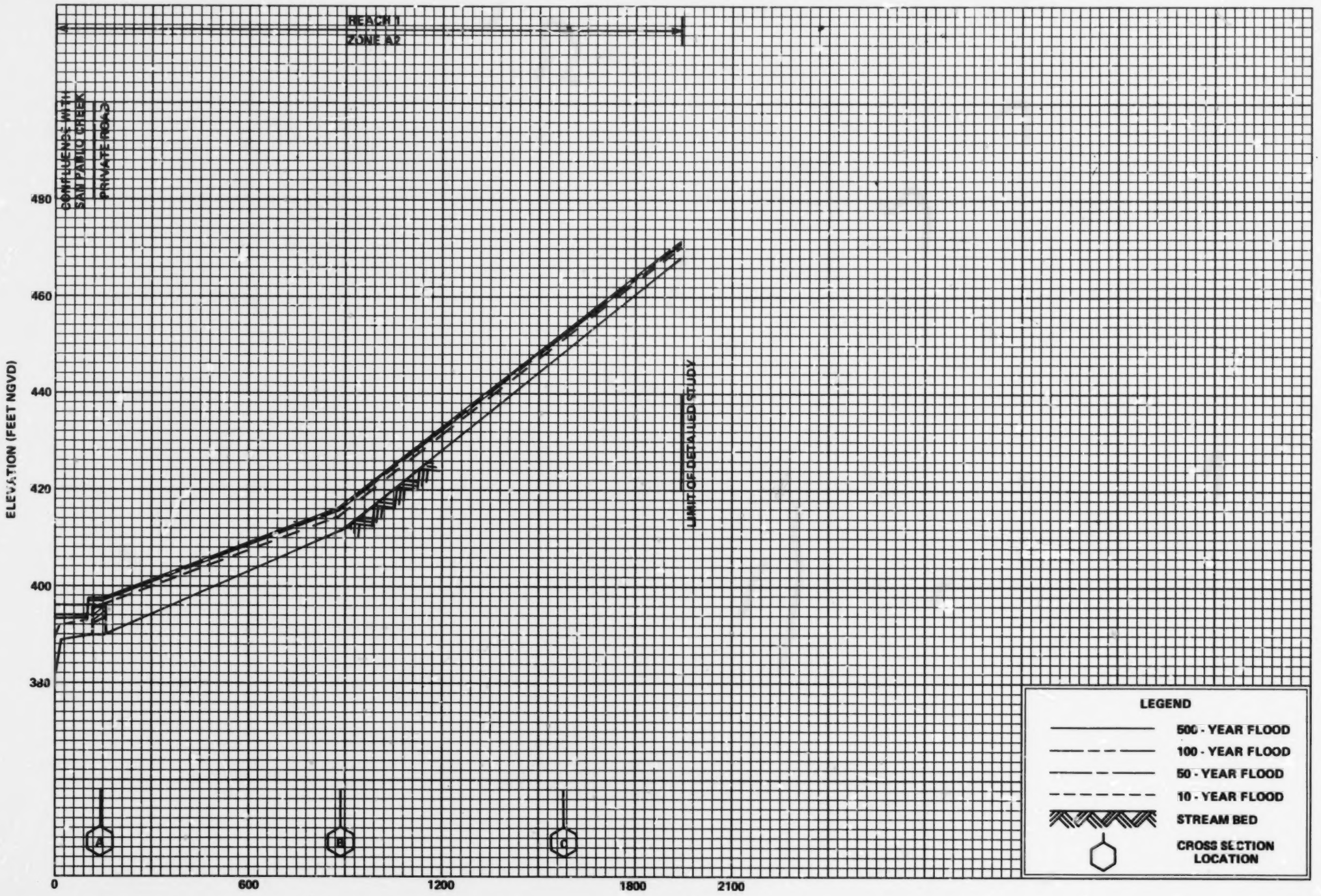

FLOOD PROFILES

CASCADE CREEK

FEDERAL EMERGENCY MANAGEMENT AGENCY

CONTRA COSTA COUNTY, CA
(UNINCORPORATED AREAS)

01P

BEST COPY AVAILABLE

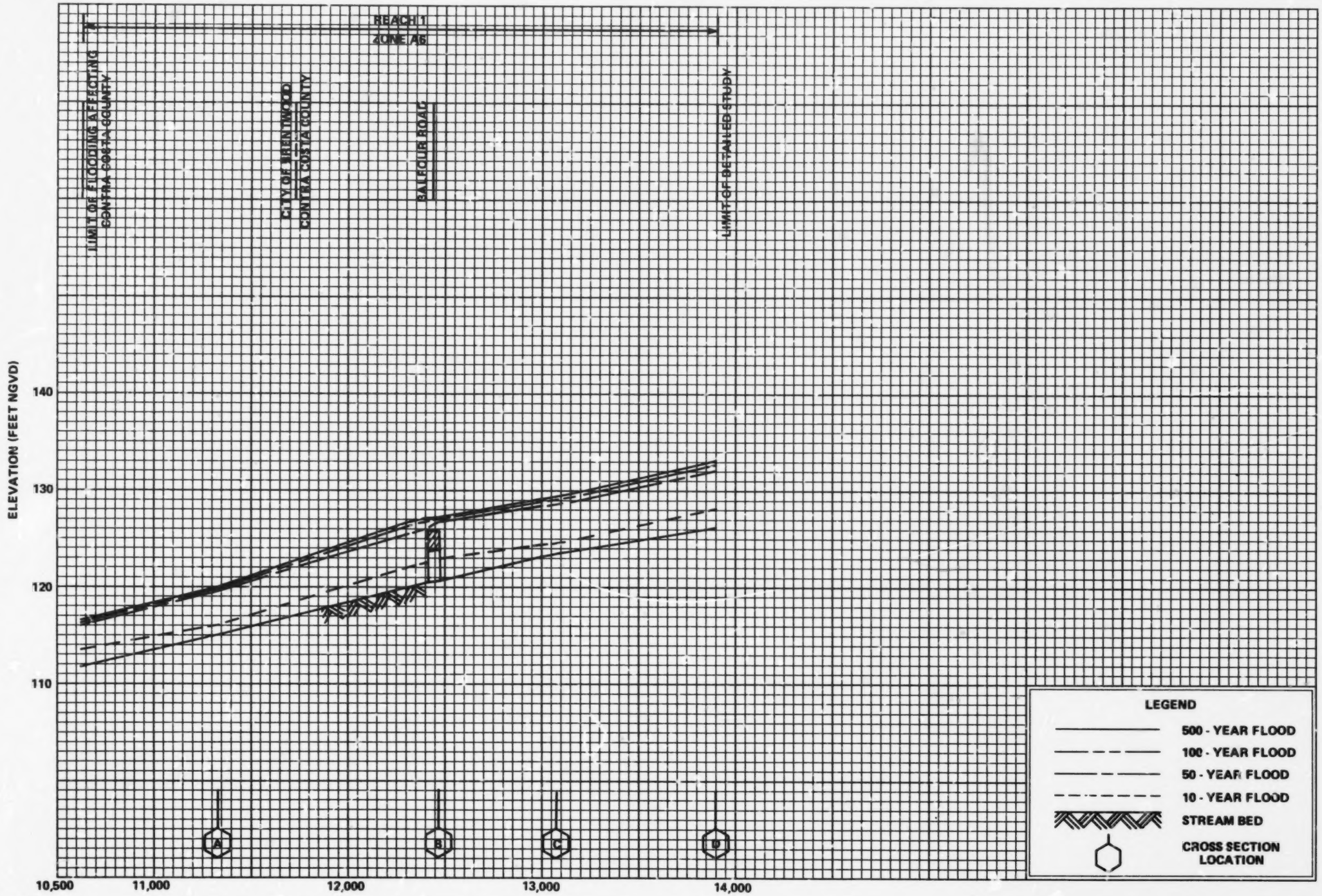

FLOOD PROFILES

DEER CREEK

FEDERAL EMERGENCY MANAGEMENT AGENCY

CONTRA COSTA COUNTY, CA
(UNINCORPORATED AREAS)

02P

BEST COPY AVAILABLE



FLOOD PROFILES

DONNER CREEK

FEDERAL EMERGENCY MANAGEMENT AGENCY

CONTRA COSTA COUNTY, CA
(UNINCORPORATED AREAS)

03P

BEST COPY AVAILABLE

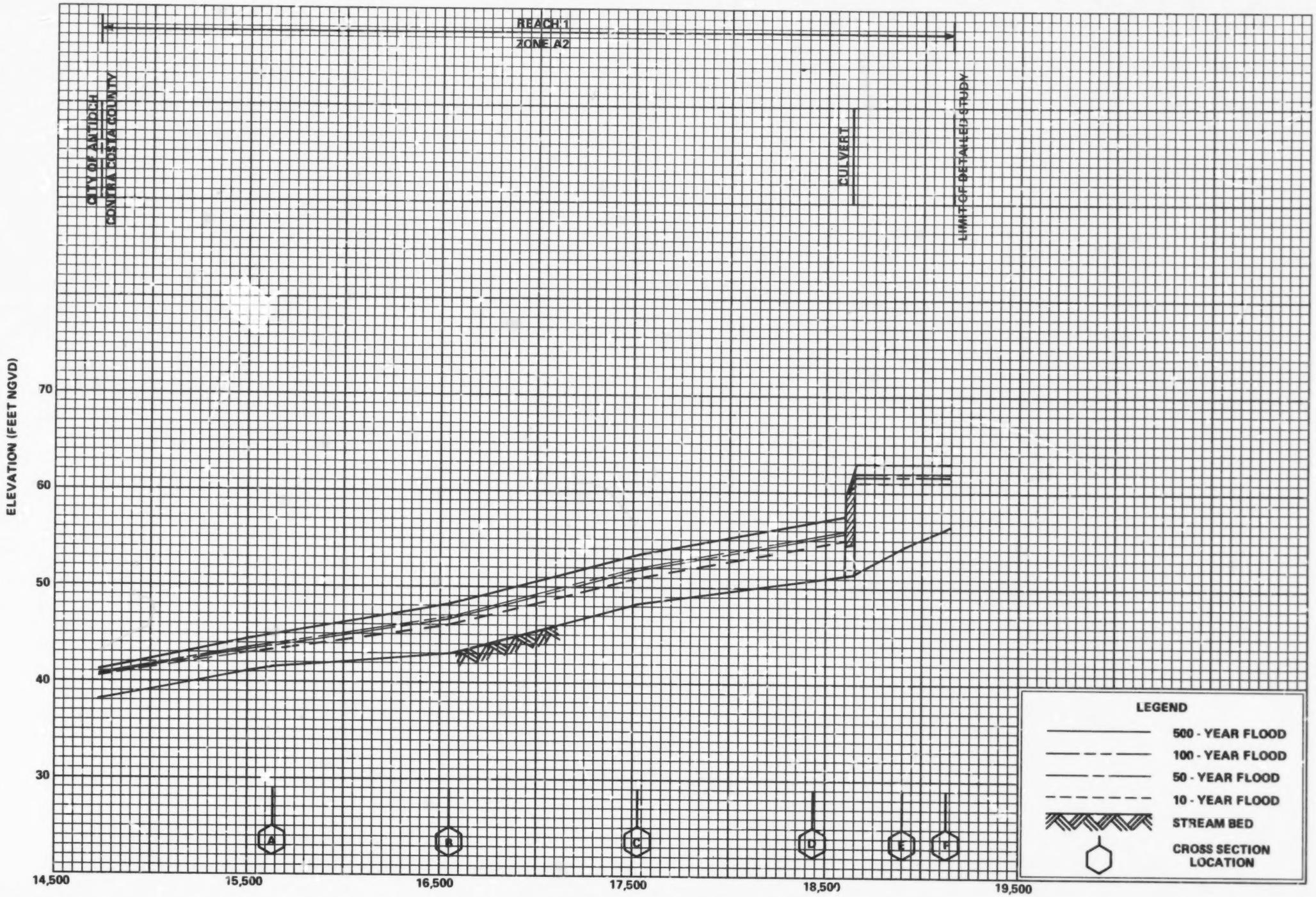

FLOOD PROFILES

EAST ANTIOCH CREEK

FEDERAL EMERGENCY MANAGEMENT AGENCY

CONTRA COSTA COUNTY, CA
(UNINCORPORATED AREAS)

04P

BEST COPY AVAILABLE

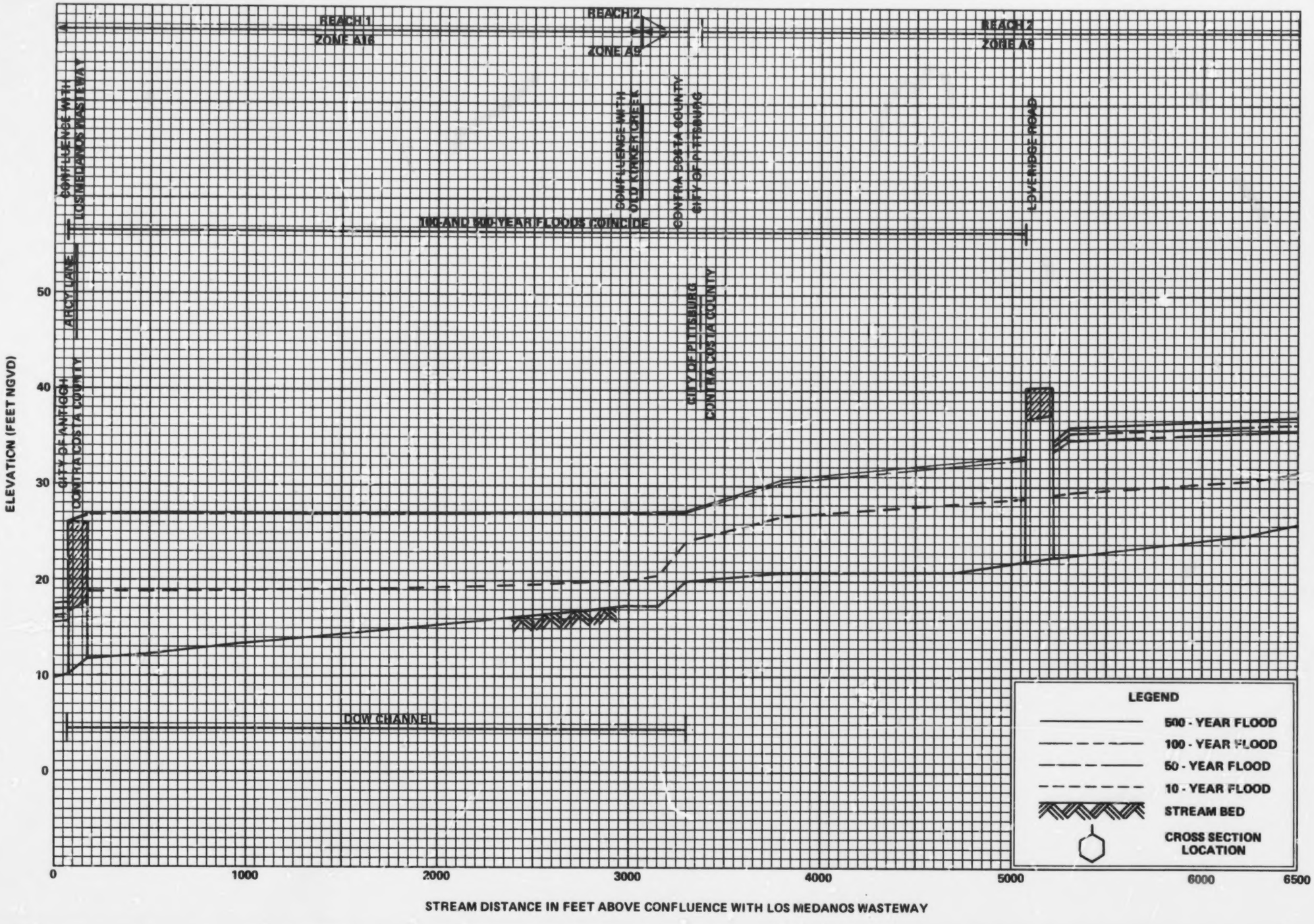

FLOOD PROFILES

KIRKER CREEK

FEDERAL EMERGENCY MANAGEMENT AGENCY

CONTRA COSTA COUNTY, CA
(UNINCORPORATED AREAS)

05P

BEST COPY AVAILABLE

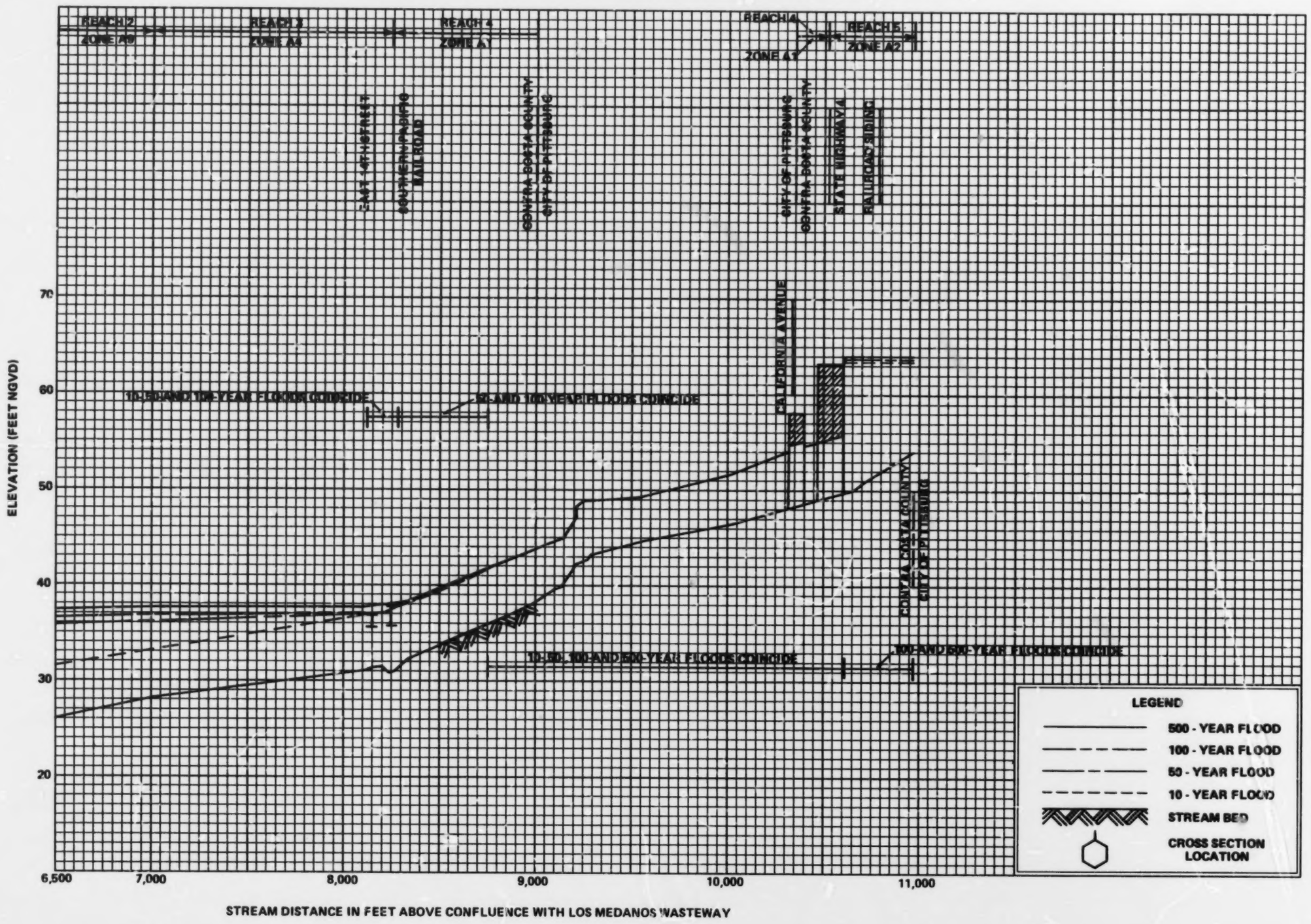

FLOOD PROFILES

KIRKER CREEK

FEDERAL EMERGENCY MANAGEMENT AGENCY

CONTRA COSTA COUNTY, CA
(UNINCORPORATED AREAS)

06P

BEST COPY AVAILABLE



FLOOD PROFILES

KIRKER CREEK

FEDERAL EMERGENCY MANAGEMENT AGENCY

CONTRA COSTA COUNTY, CA
(UNINCORPORATED AREAS)

07P

BEST COPY AVAILABLE

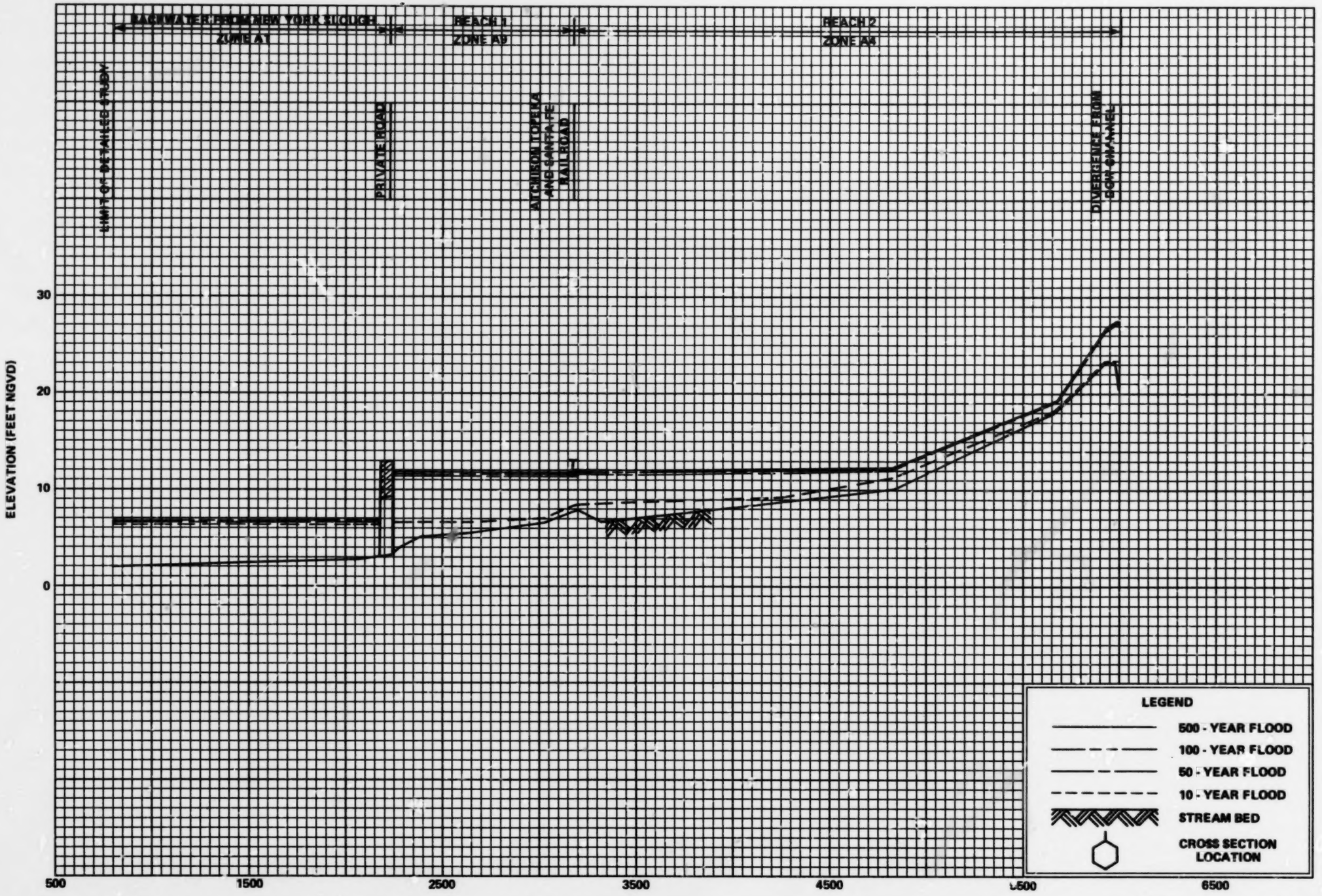

FLOOD PROFILES

OLD KIRKER CREEK

FEDERAL EMERGENCY MANAGEMENT AGENCY

CONTRA COSTA COUNTY, CA
(UNINCORPORATED AREAS)

08P

BEST COPY AVAILABLE

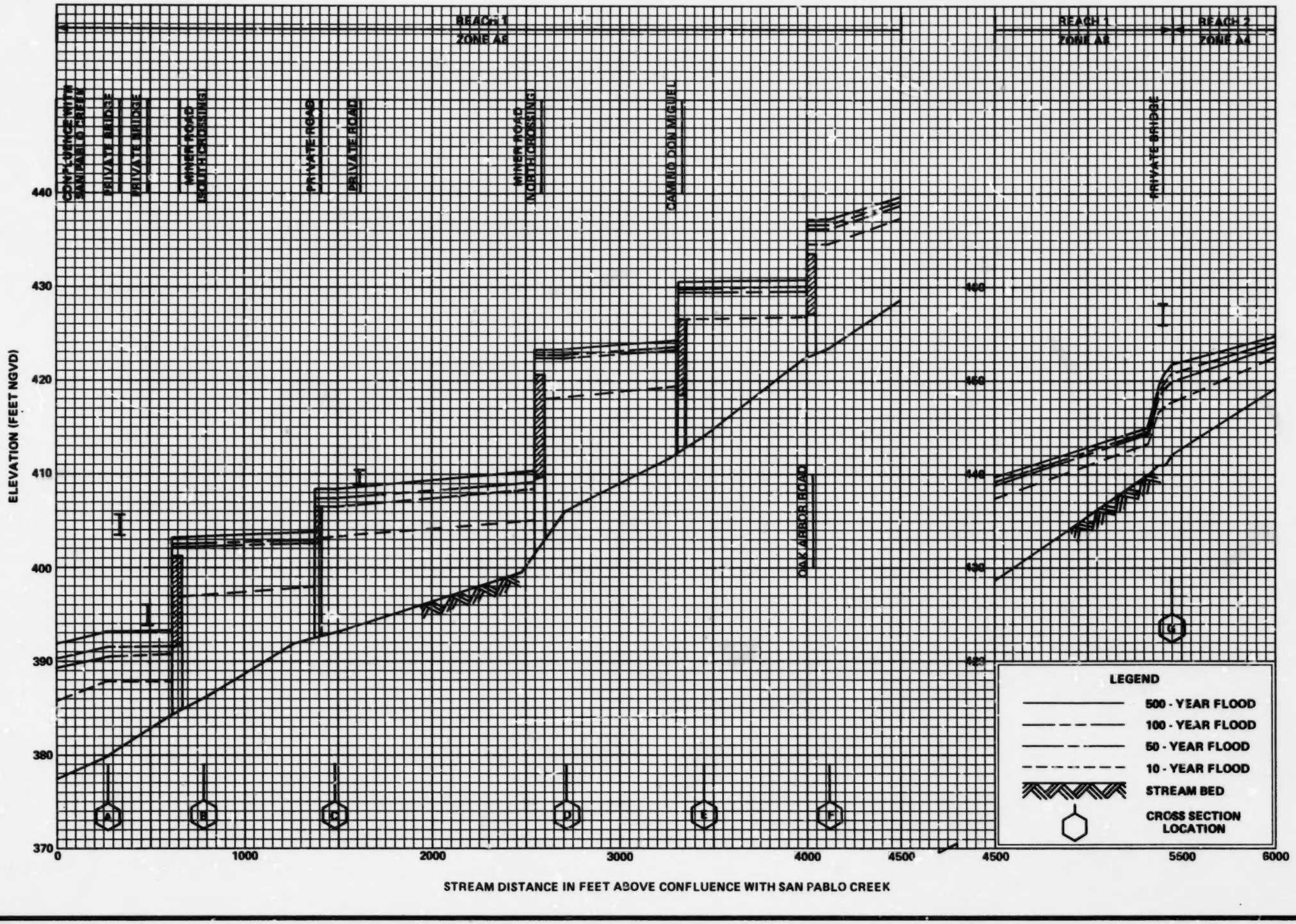

FLOOD PROFILES

LAUTERWASSER CREEK

FEDERAL EMERGENCY MANAGEMENT AGENCY

CONTRA COSTA COUNTY, CA
(UNINCORPORATED AREAS)

09P

BEST COPY AVAILABLE

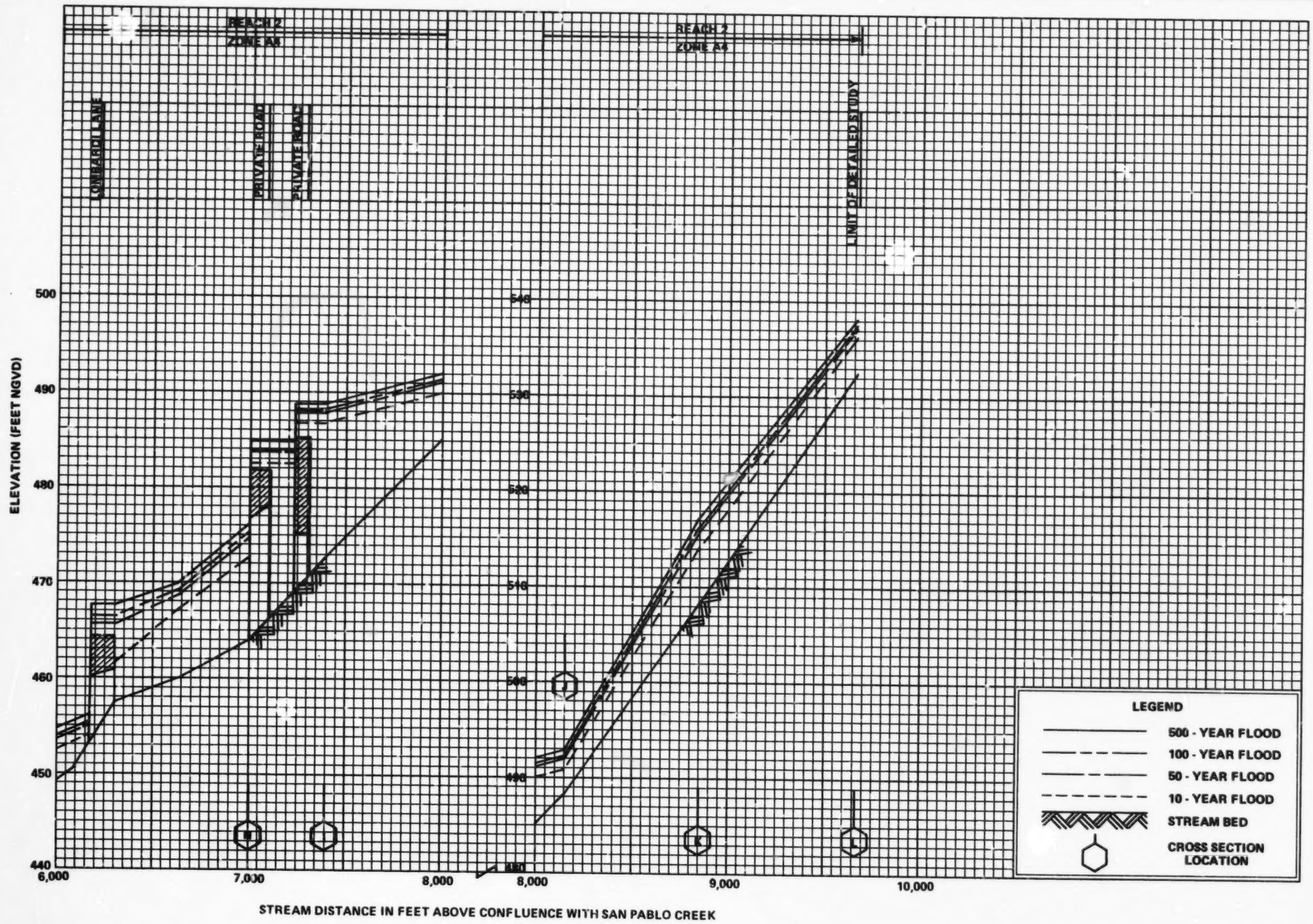

FLOOD PROFILES

LAUTERWASSER CREEK

FEDERAL EMERGENCY MANAGEMENT AGENCY

CONTRA COSTA COUNTY, CA
(UNINCORPORATED AREAS)

10P

BEST COPY AVAILABLE

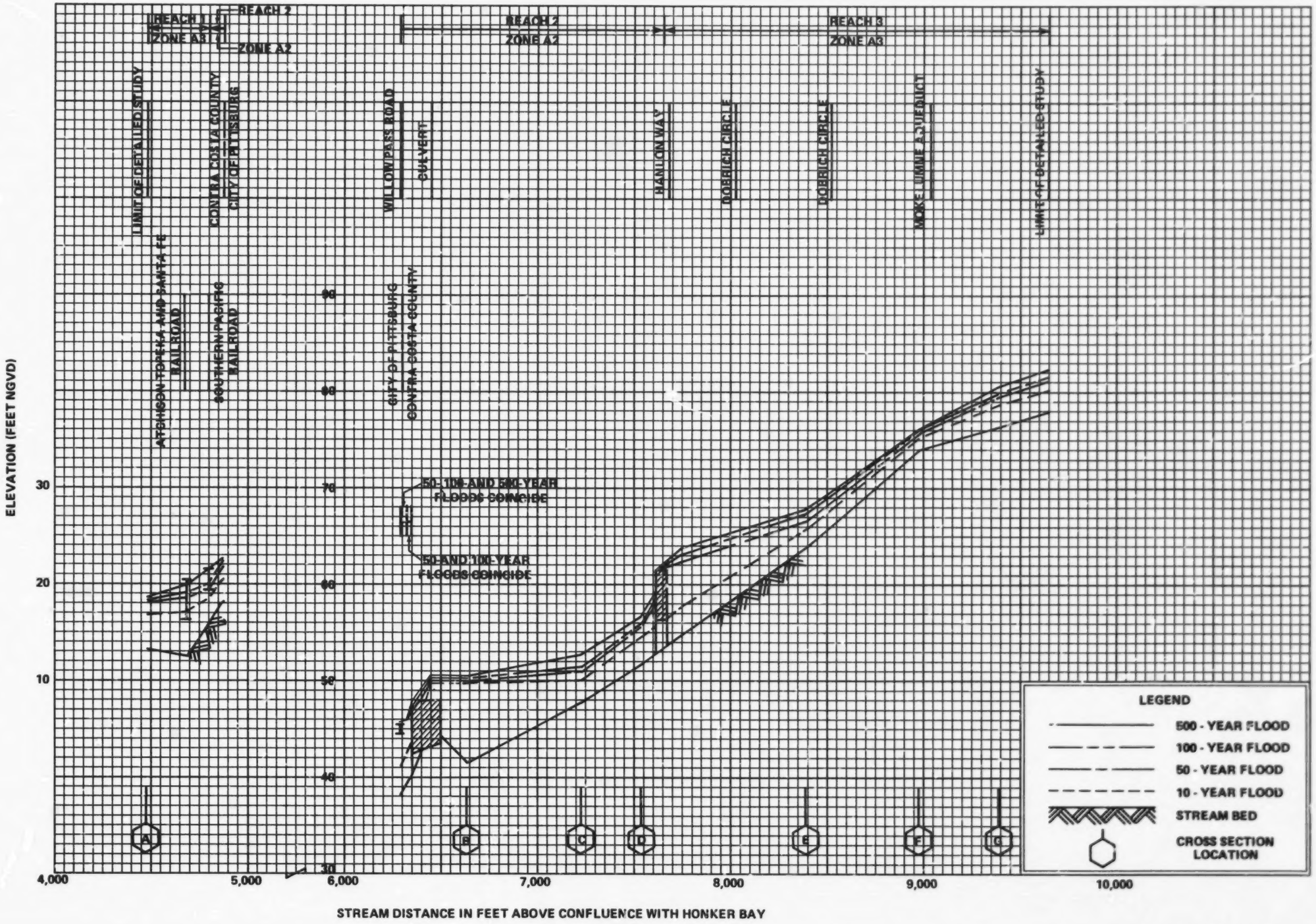

FLOOD PROFILES

LAWLOR CREEK

FEDERAL EMERGENCY MANAGEMENT AGENCY

CONTRA COSTA COUNTY, CA
(UNINCORPORATED AREAS)

11P

BEST COPY AVAILABLE

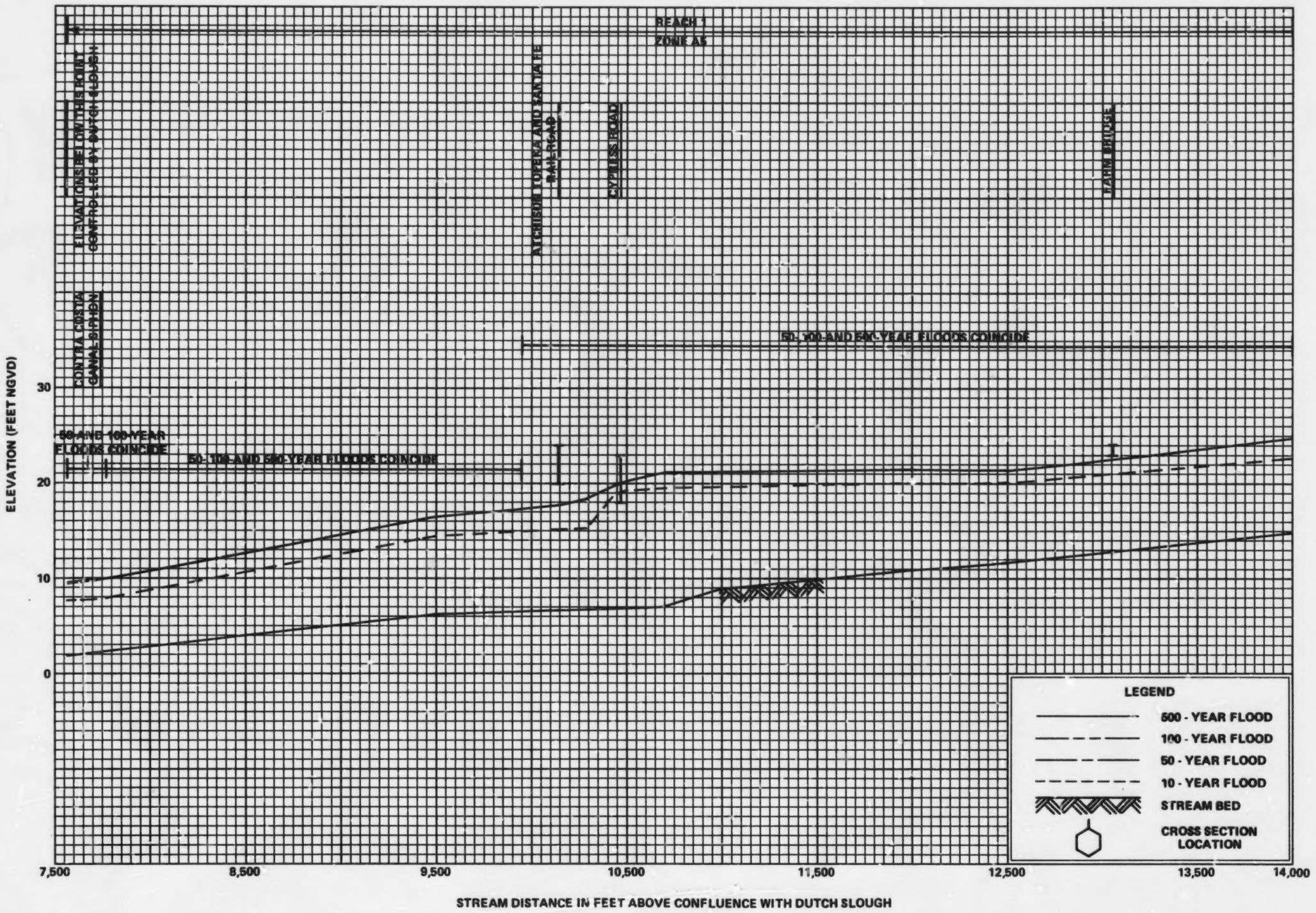

FLOOD PROFILES

MARSH CREEK

FEDERAL EMERGENCY MANAGEMENT AGENCY

CONTRA COSTA COUNTY, CA
(UNINCORPORATED AREAS)

12P

BEST COPY AVAILABLE



FLOOD PROFILES

MARSH CREEK

FEDERAL EMERGENCY MANAGEMENT AGENCY

CONTRA COSTA COUNTY, CA
(UNINCORPORATED AREAS)

13P

BEST COPY AVAILABLE

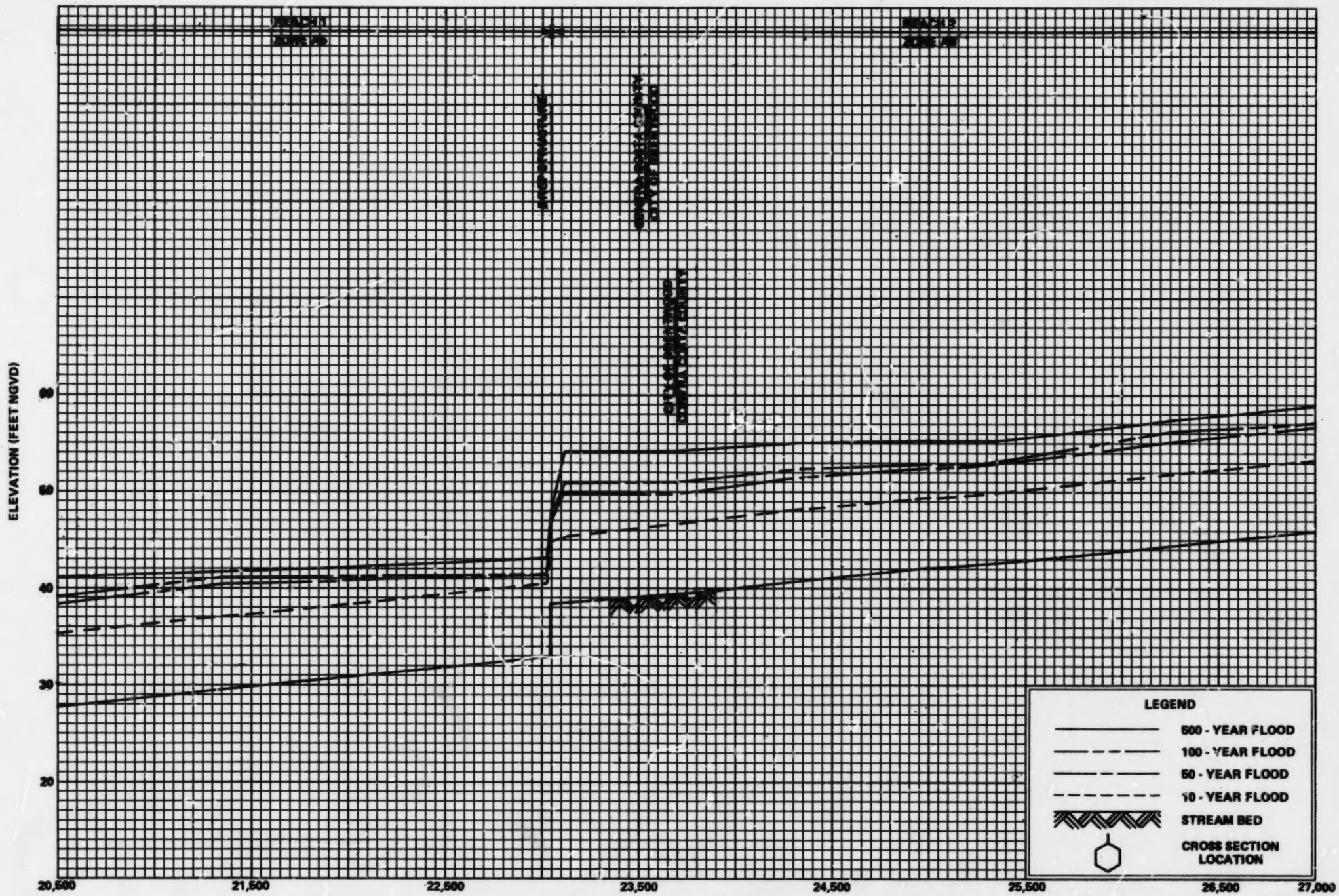

FLOOD PROFILES

MARSH CREEK

FEDERAL EMERGENCY MANAGEMENT AGENCY

CONTRA COSTA COUNTY, CA
(UNINCORPORATED AREAS)

14P

BEST COPY AVAILABLE

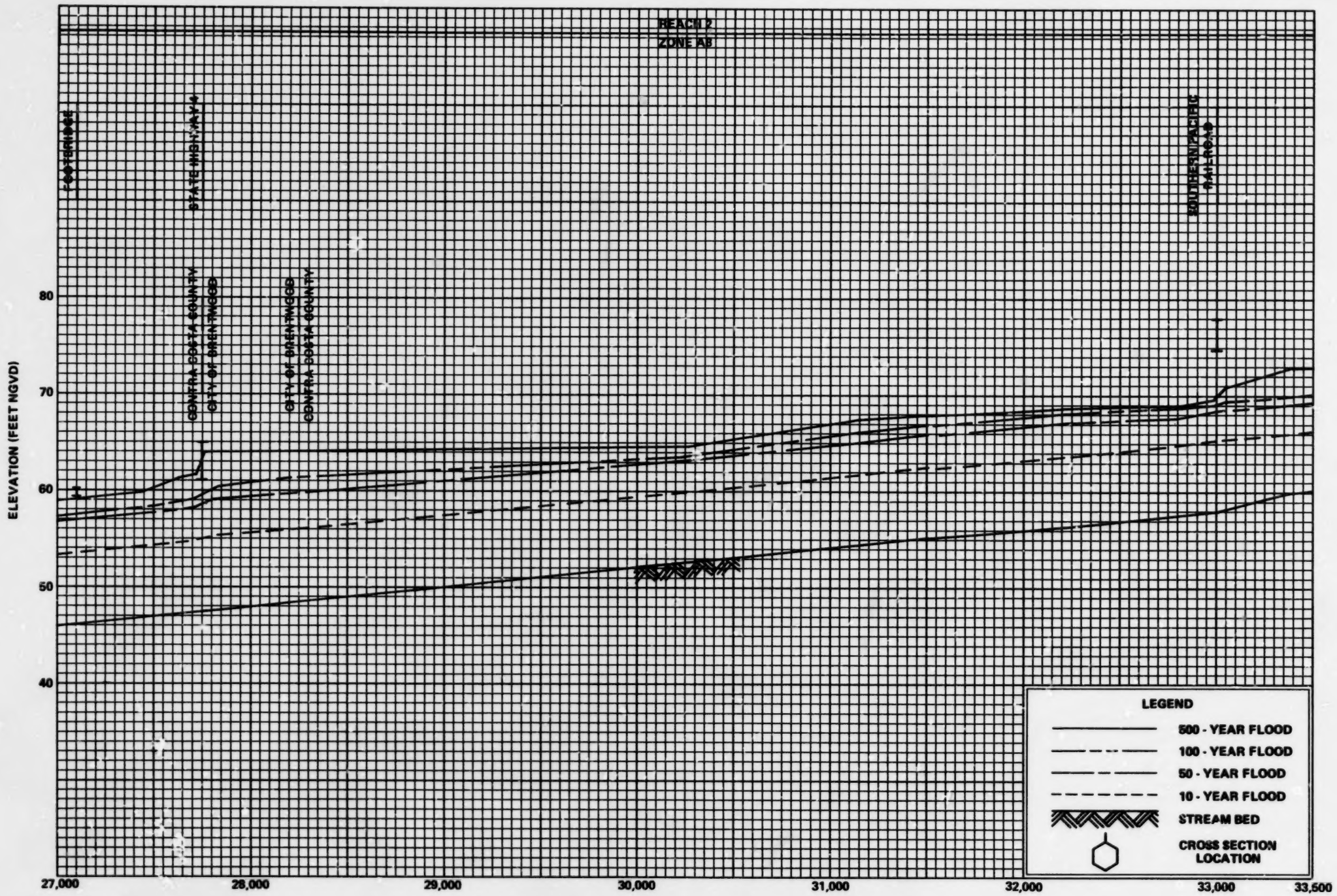

FLOOD PROFILES

MARSH CREEK

FEDERAL EMERGENCY MANAGEMENT AGENCY

CONTRA COSTA COUNTY, CA
(UNINCORPORATED AREAS)

15P

BEST COPY AVAILABLE

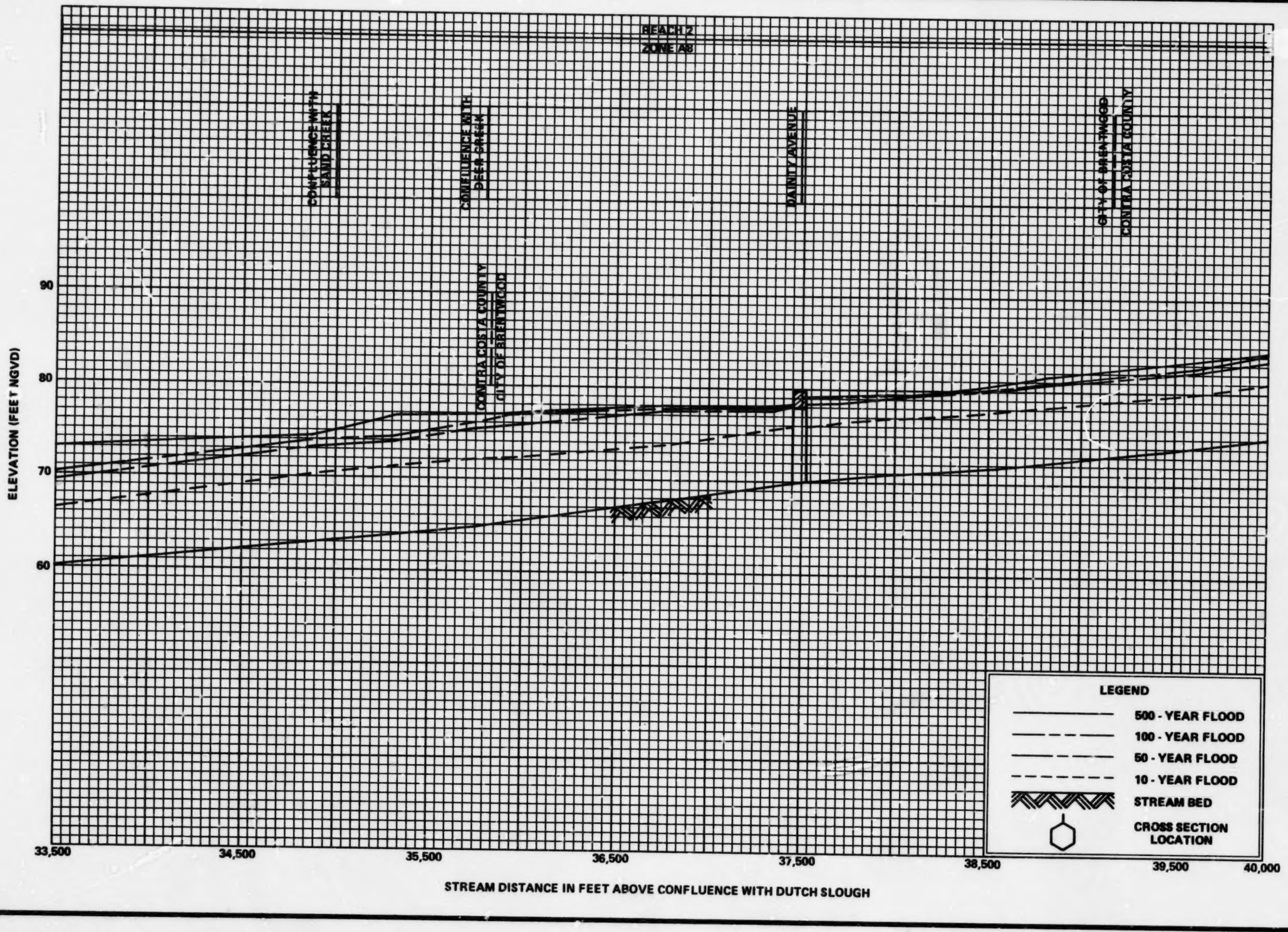

FLOOD PROFILES

MARSH CREEK

FEDERAL EMERGENCY MANAGEMENT AGENCY

CONTRA COSTA COUNTY, CA
(UNINCORPORATED AREAS)

16P

BEST COPY AVAILABLE

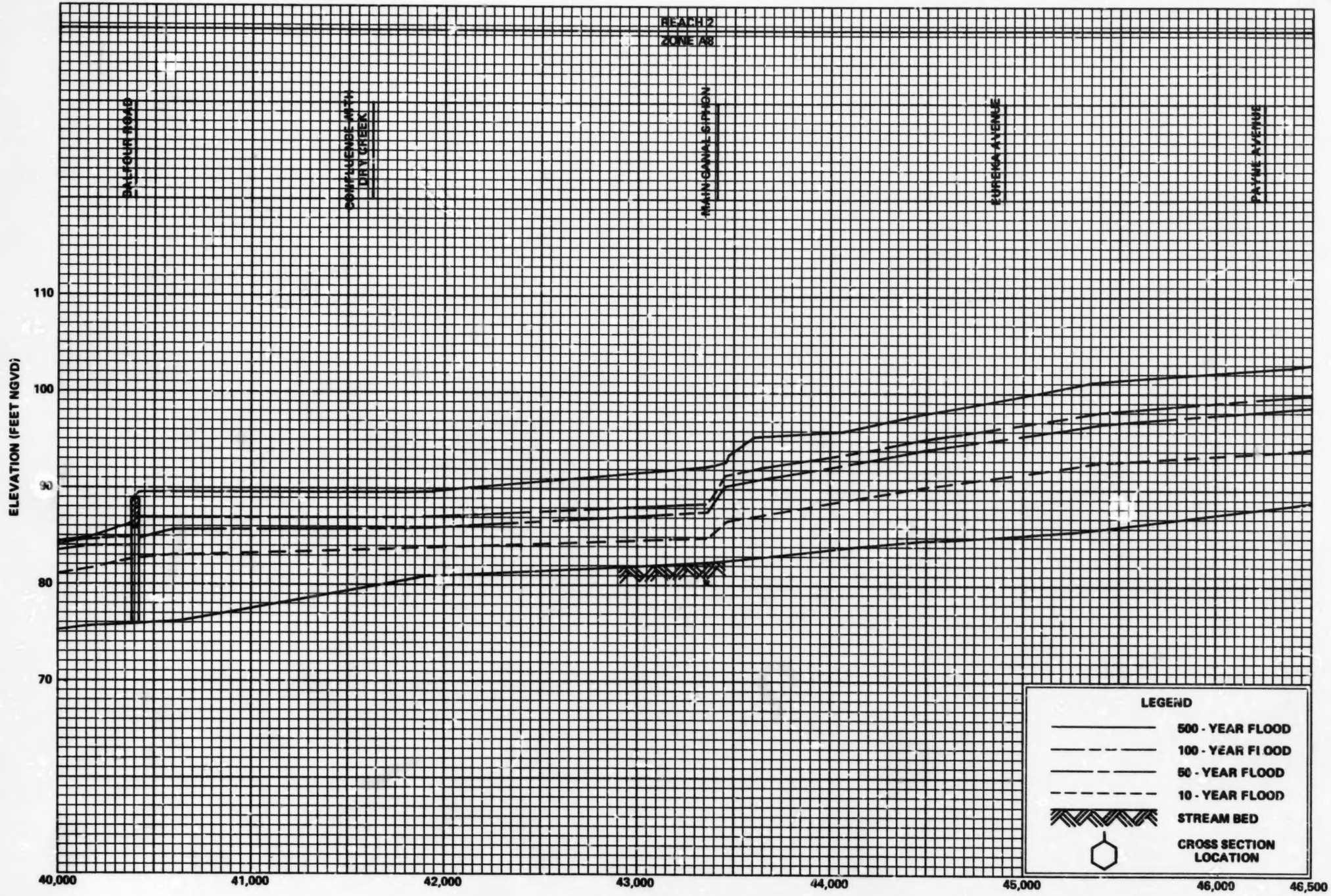

FLOOD PROFILES

MARSH CREEK

FEDERAL EMERGENCY MANAGEMENT AGENCY

CONTRA COSTA COUNTY, CA
(UNINCORPORATED AREAS)

17P

BEST COPY AVAILABLE

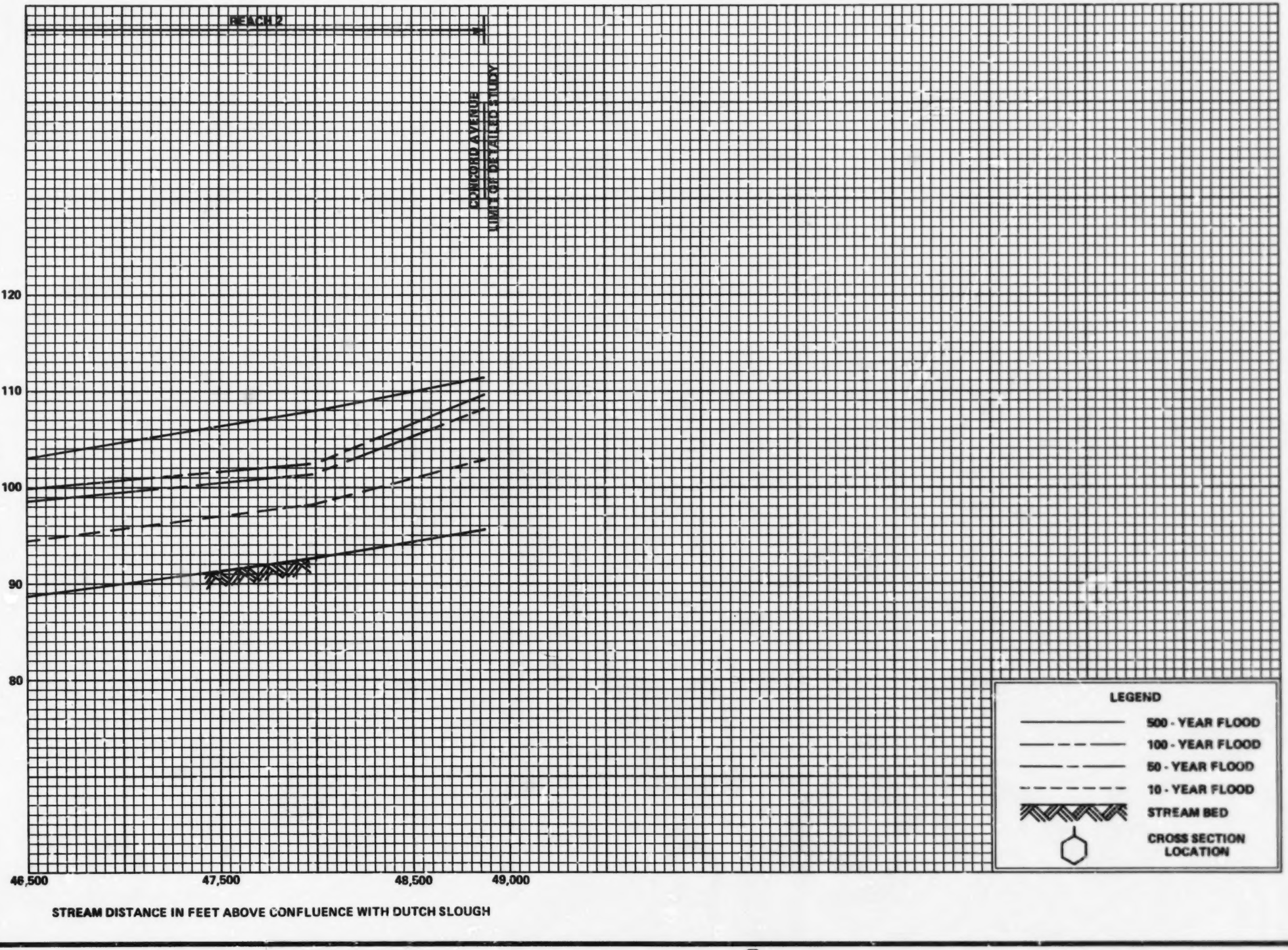

FLOOD PROFILES

MARSH CREEK

FEDERAL EMERGENCY MANAGEMENT AGENCY

CONTRA COSTA COUNTY, CA
(UNINCORPORATED AREAS)

18P

BEST COPY AVAILABLE

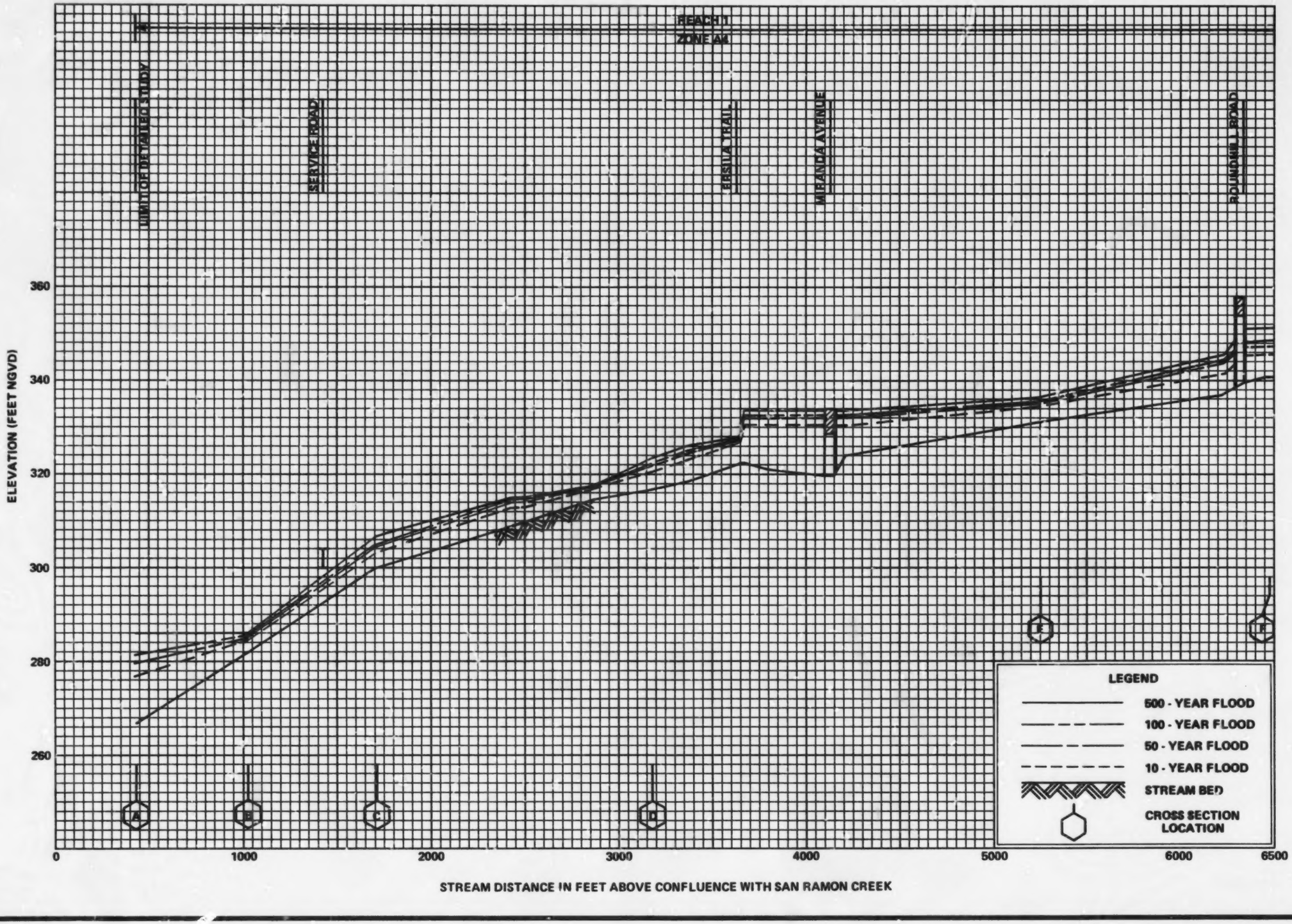

FLOOD PROFILES

MIRANDA CREEK

FEDERAL EMERGENCY MANAGEMENT AGENCY

CONTRA COSTA COUNTY, CA
(UNINCORPORATED AREAS)

19P

BEST COPY AVAILABLE

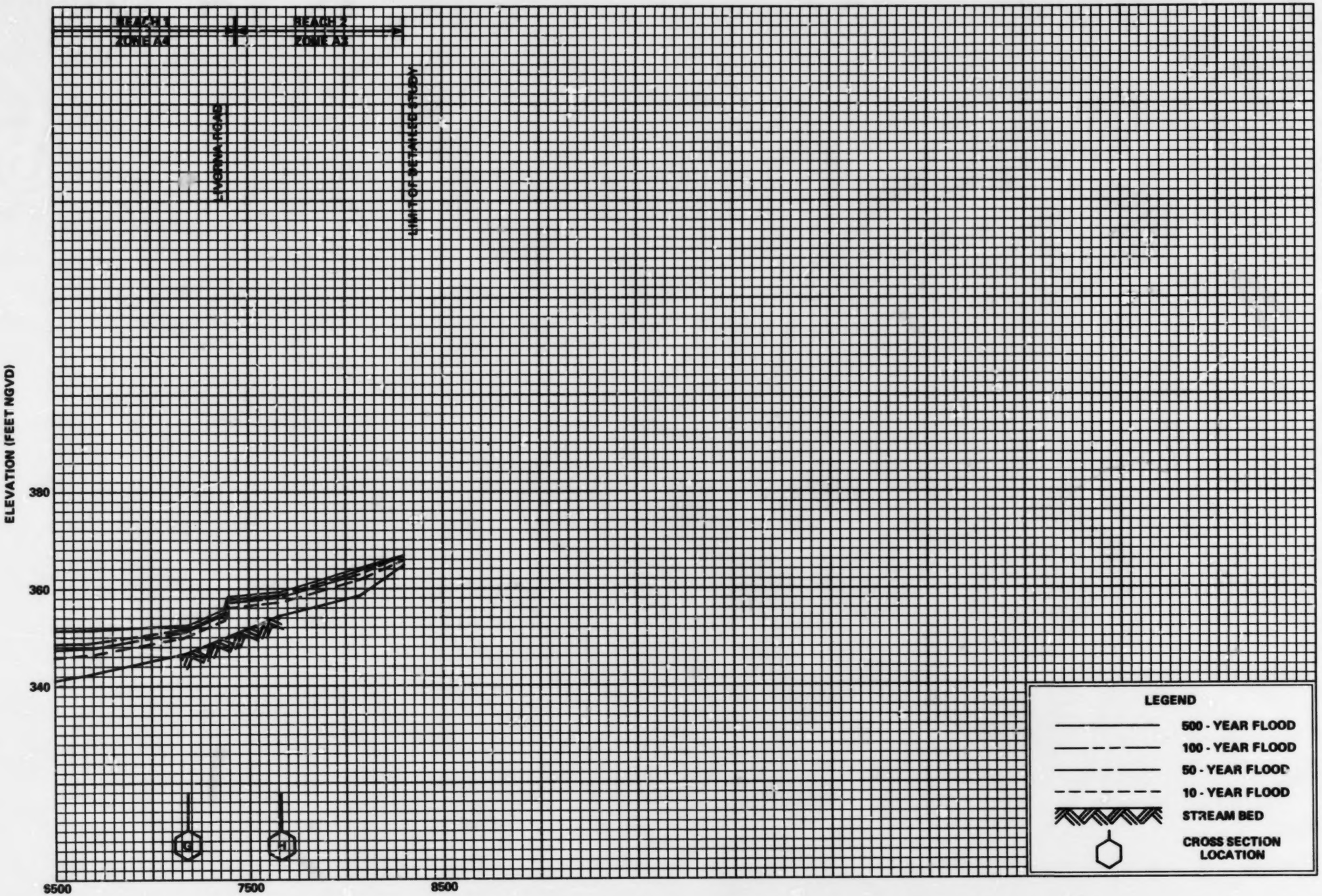

FLOOD PROFILES

MIRANDA CREEK

FEDERAL EMERGENCY MANAGEMENT AGENCY

CONTRA COSTA COUNTY, CA
(UNINCORPORATED AREAS)

20P

BEST COPY AVAILABLE

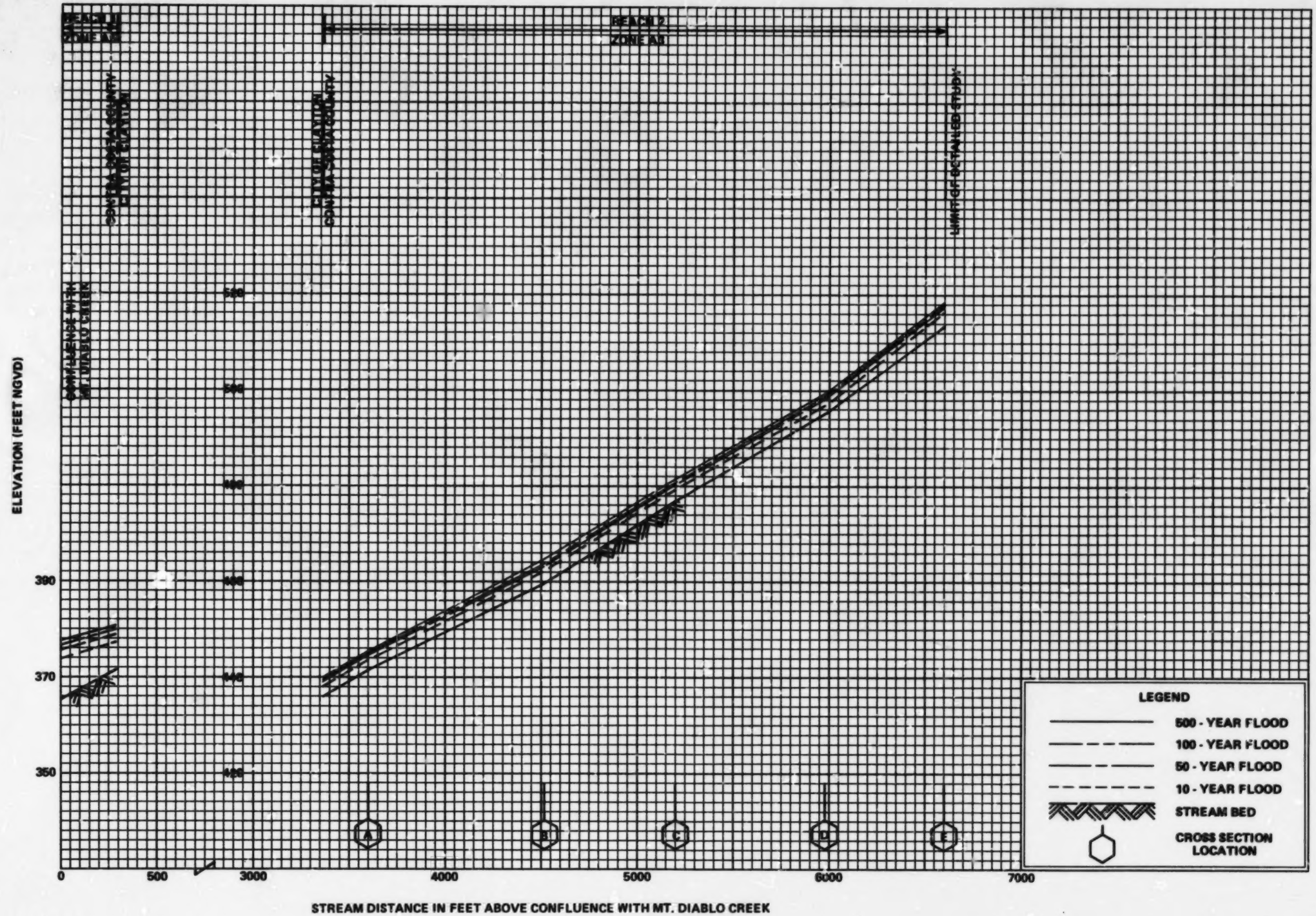

FLOOD PROFILES

MITCHELL CREEK

FEDERAL EMERGENCY MANAGEMENT AGENCY

CONTRA COSTA COUNTY, CA
(UNINCORPORATED AREAS)

21P

BEST COPY AVAILABLE



FLOOD PROFILES

MORAGA CREEK

FEDERAL EMERGENCY MANAGEMENT AGENCY

CONTRA COSTA COUNTY, CA
(UNINCORPORATED AREAS)

22P

BEST COPY AVAILABLE

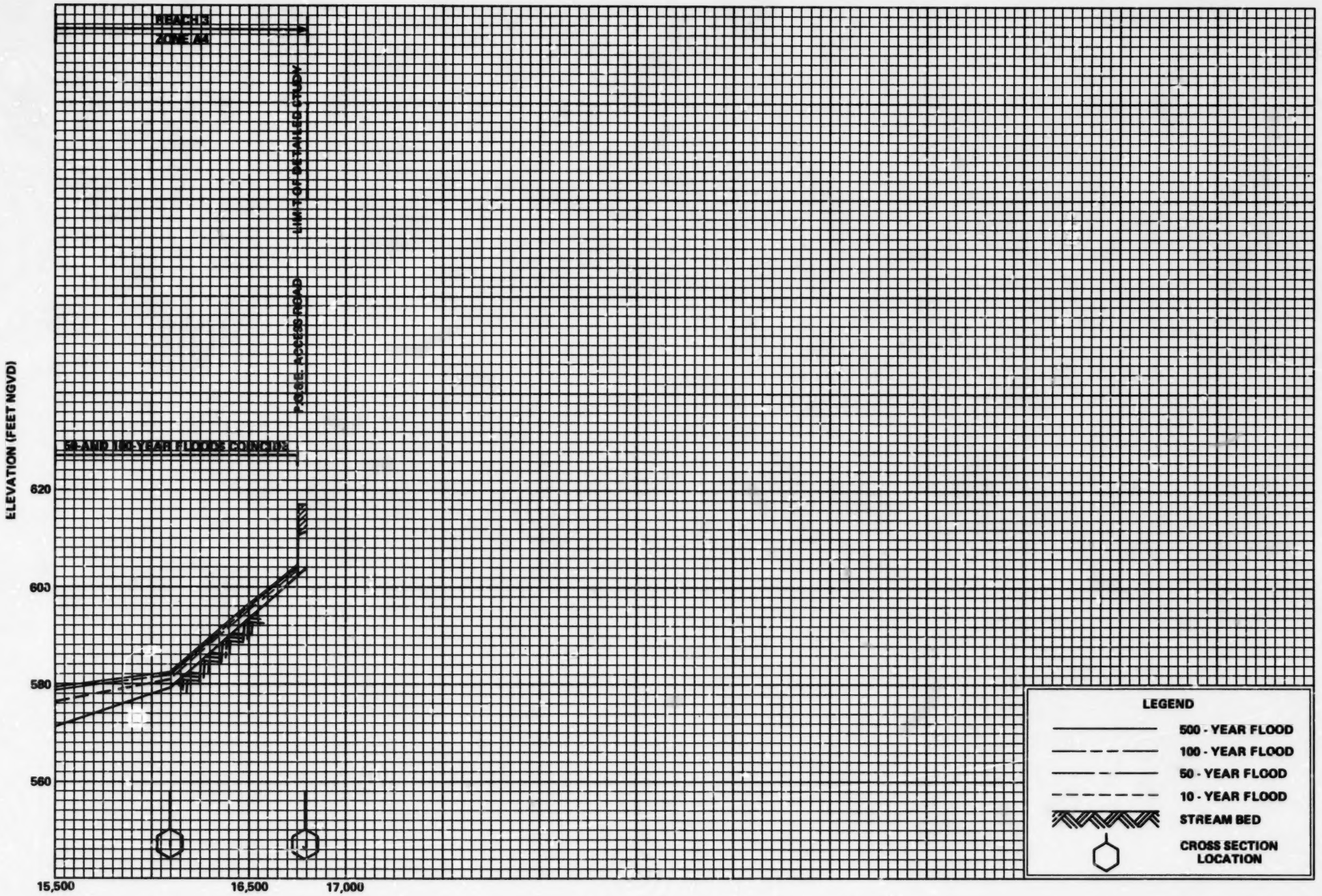

FLOOD PROFILES

MORAGA CREEK

FEDERAL EMERGENCY MANAGEMENT AGENCY

CONTRA COSTA COUNTY, CA
(UNINCORPORATED AREAS)

23P

BEST COPY AVAILABLE

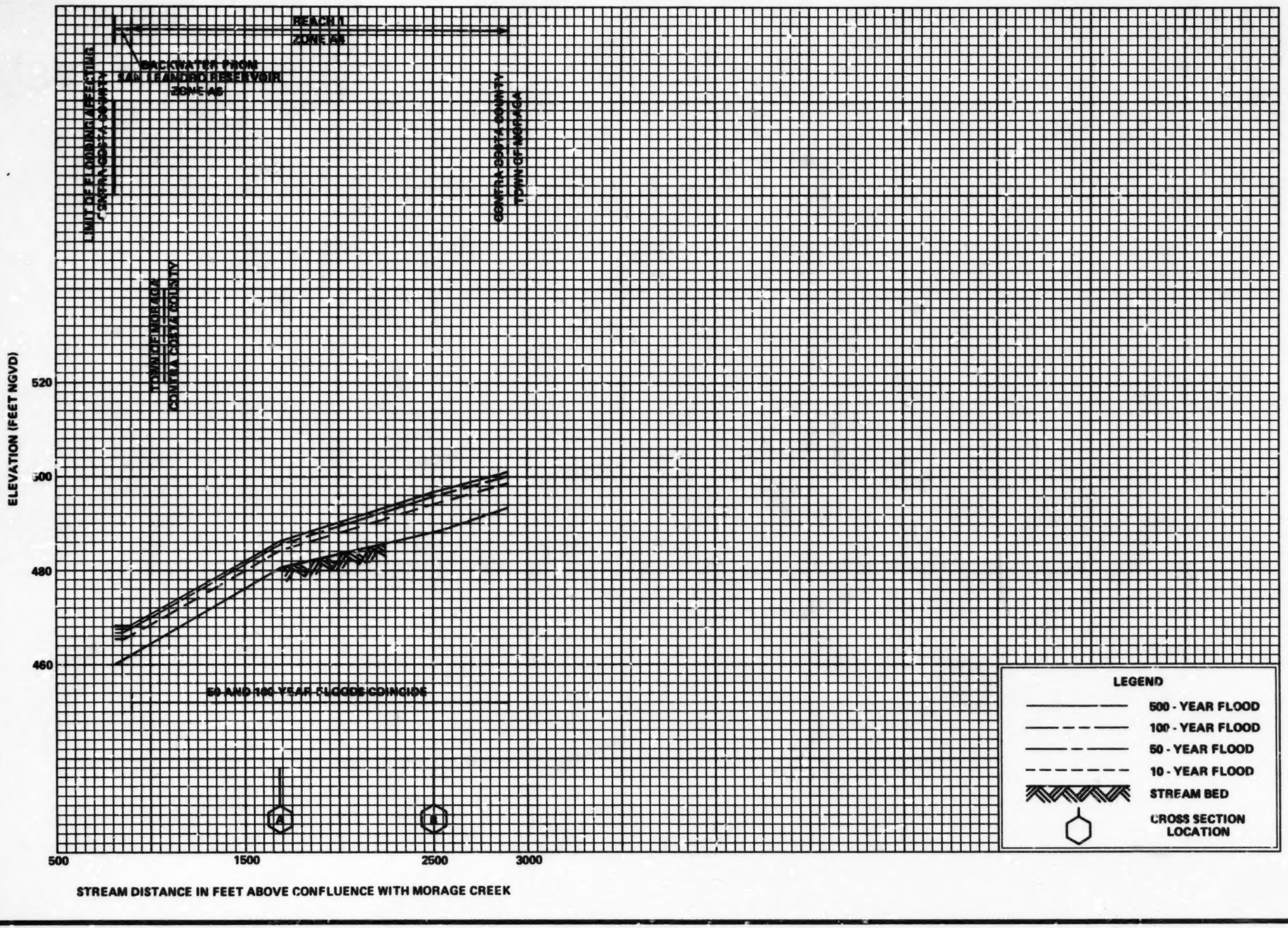

FLOOD PROFILES

SOUTH BRANCH MORAGA CREEK

FEDERAL EMERGENCY MANAGEMENT AGENCY

CONTRA COSTA COUNTY, CA
(UNINCORPORATED AREAS)

24P

BEST COPY AVAILABLE

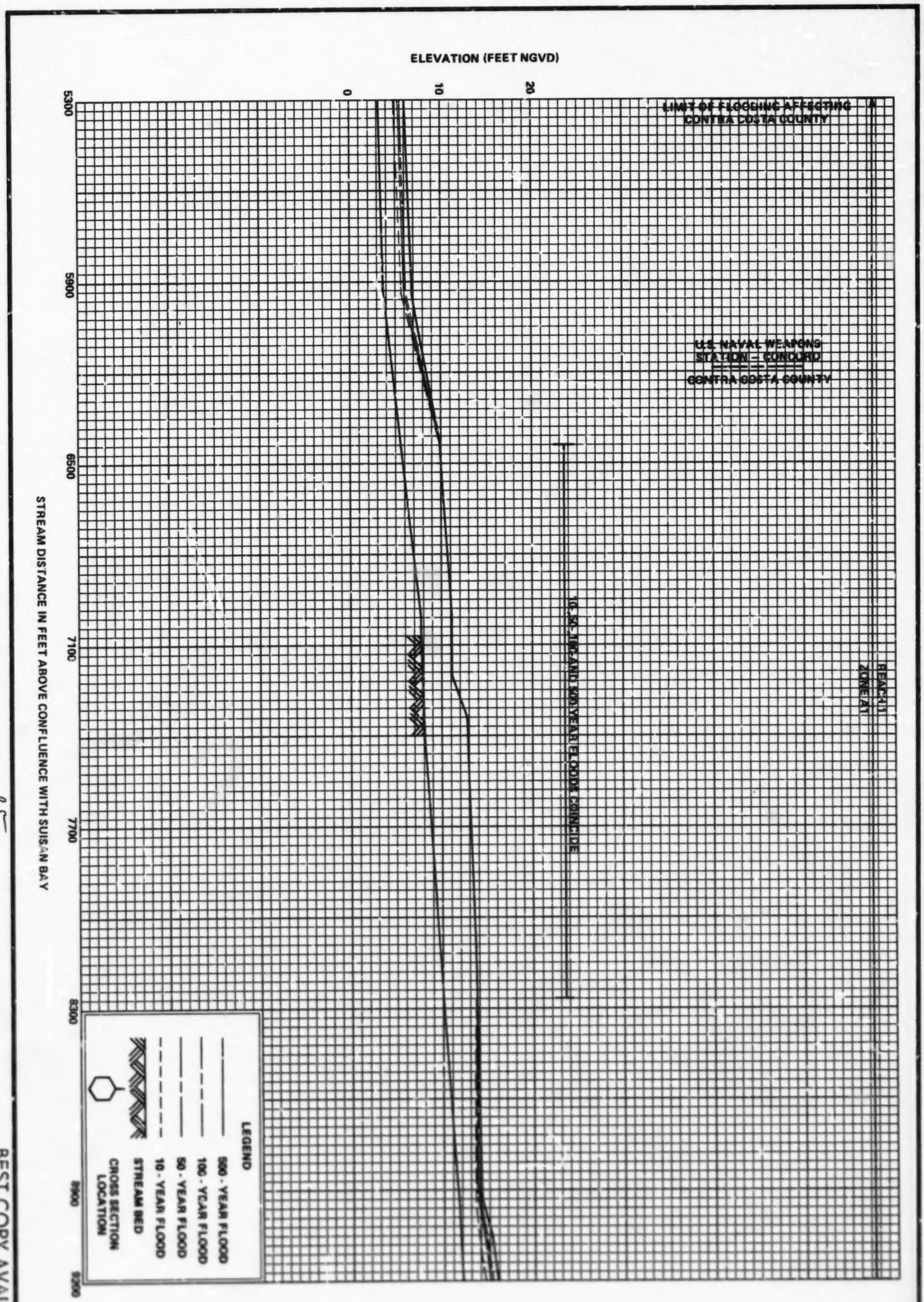

25P	FEDERAL EMERGENCY MANAGEMENT AGENCY CONTRA COSTA COUNTY, CA (UNINCORPORATED AREAS)	FLOOD PROFILES MT. DIABLO CREEK

BEST COPY AVAILABLE

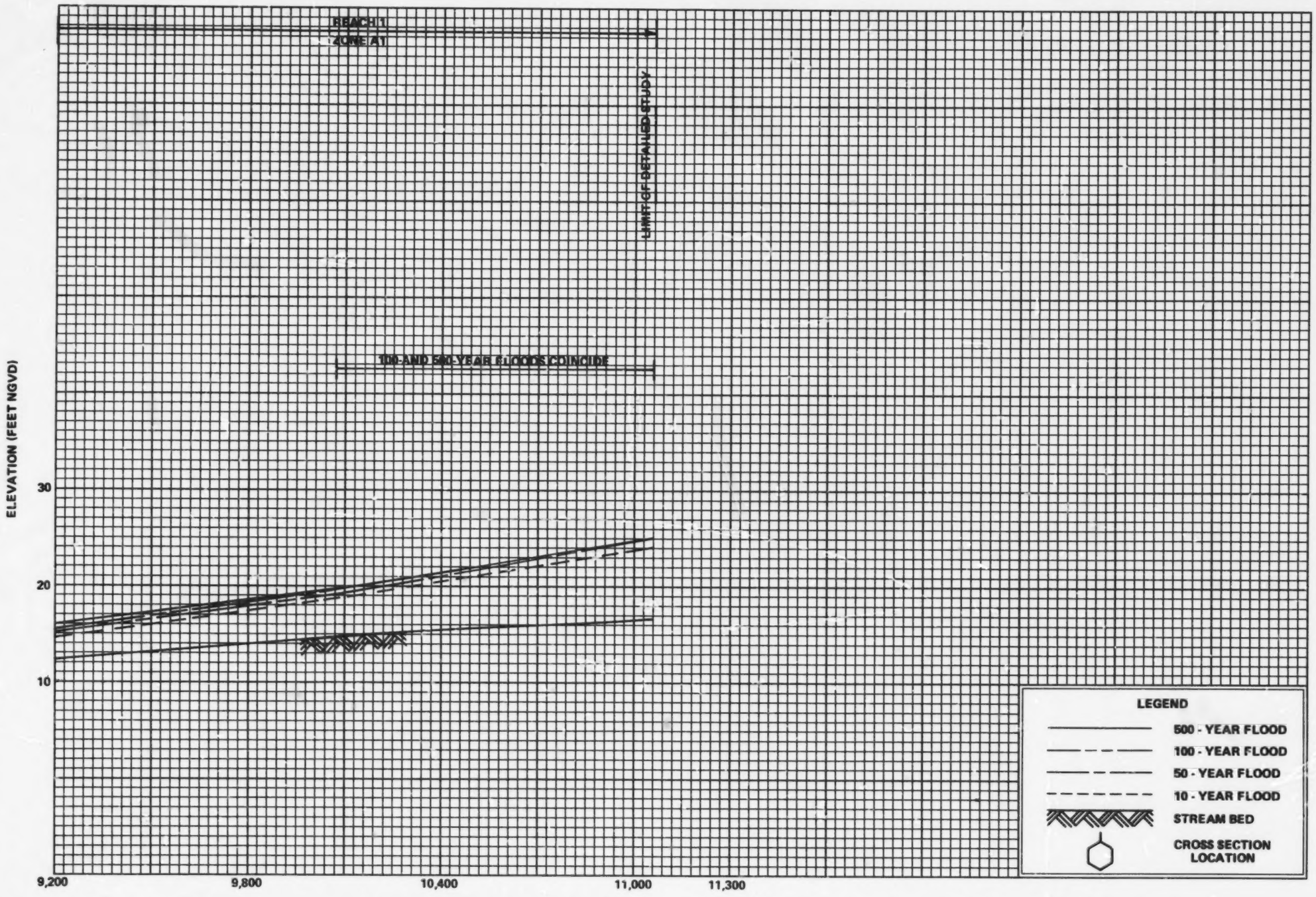

FLOOD PROFILES

MT. DIABLO CREEK

FEDERAL EMERGENCY MANAGEMENT AGENCY

CONTRA COSTA COUNTY, CA
(UNINCORPORATED AREAS)

26P

BEST COPY AVAILABLE

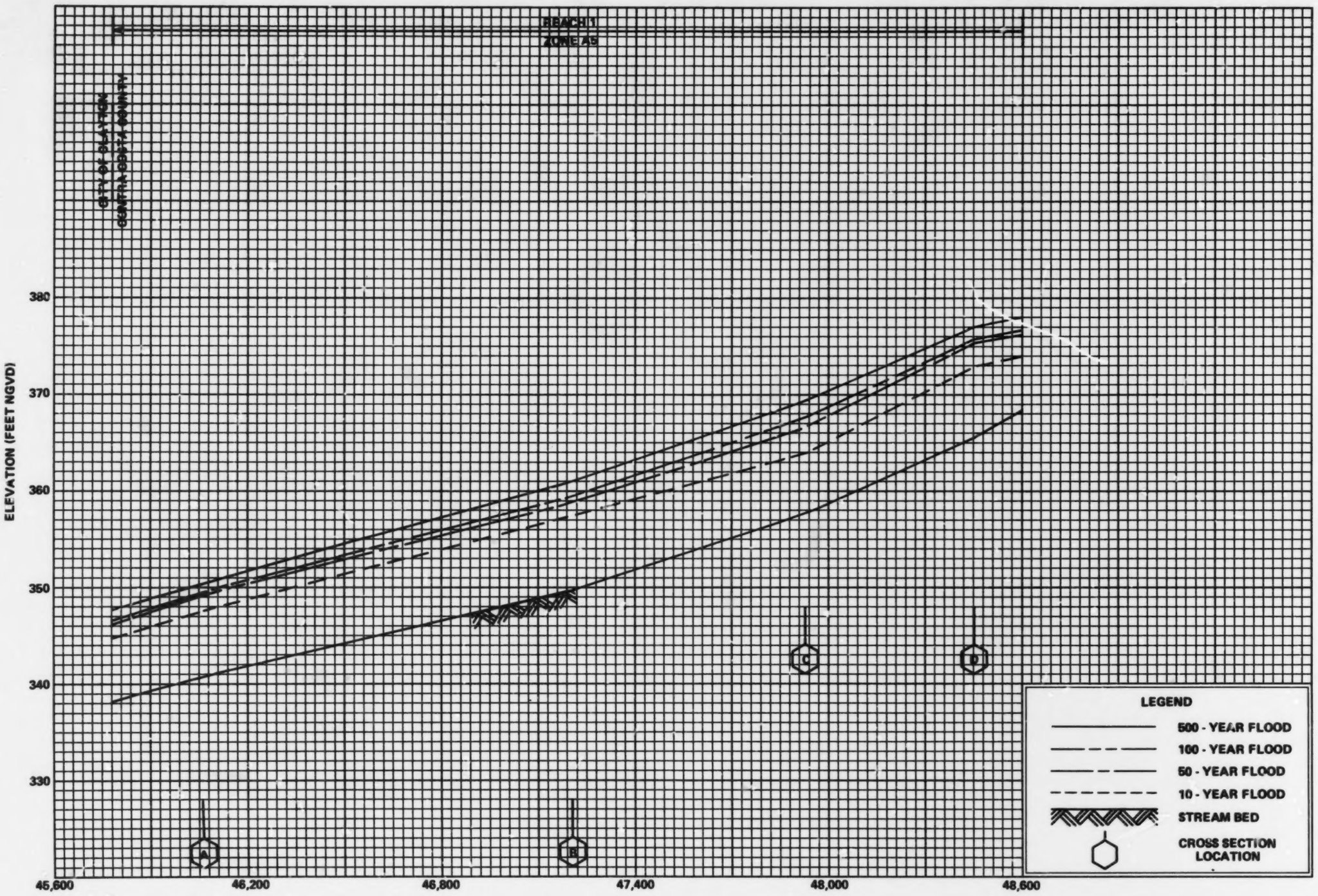

FLOOD PROFILES

MT. DIABLO CREEK

FEDERAL EMERGENCY MANAGEMENT AGENCY

CONTRA COSTA COUNTY, CA
(UNINCORPORATED AREAS)

27P

BEST COPY AVAILABLE



FLOOD PROFILES

MT. DIABLO CREEK

FEDERAL EMERGENCY MANAGEMENT AGENCY

CONTRA COSTA COUNTY, CA
(UNINCORPORATED AREAS)

28P

BEST COPY AVAILABLE

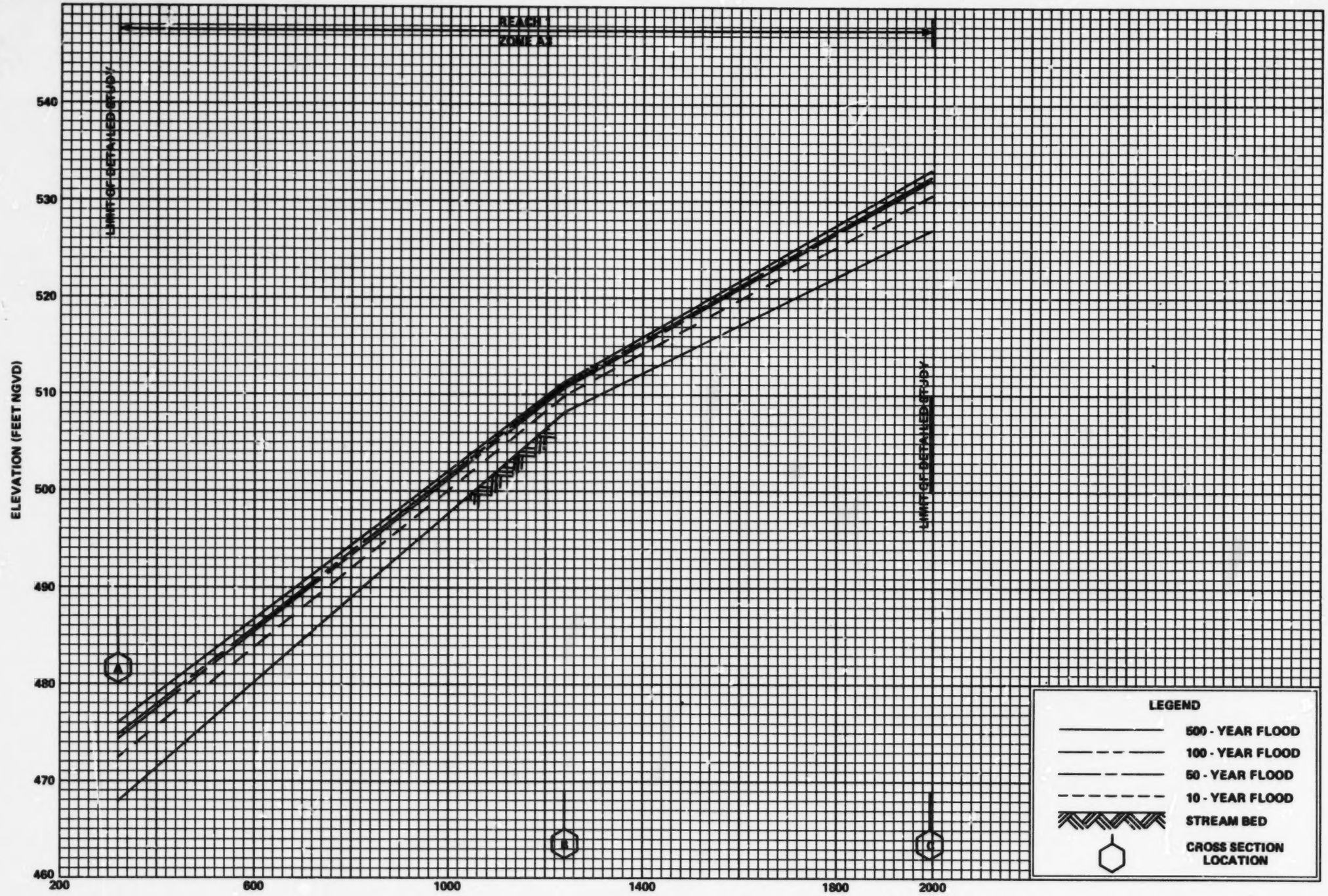

FLOOD PROFILES

OVERHILL CREEK

FEDERAL EMERGENCY MANAGEMENT AGENCY

CONTRA COSTA COUNTY, CA
(UNINCORPORATED AREAS)

29P

BEST COPY AVAILABLE

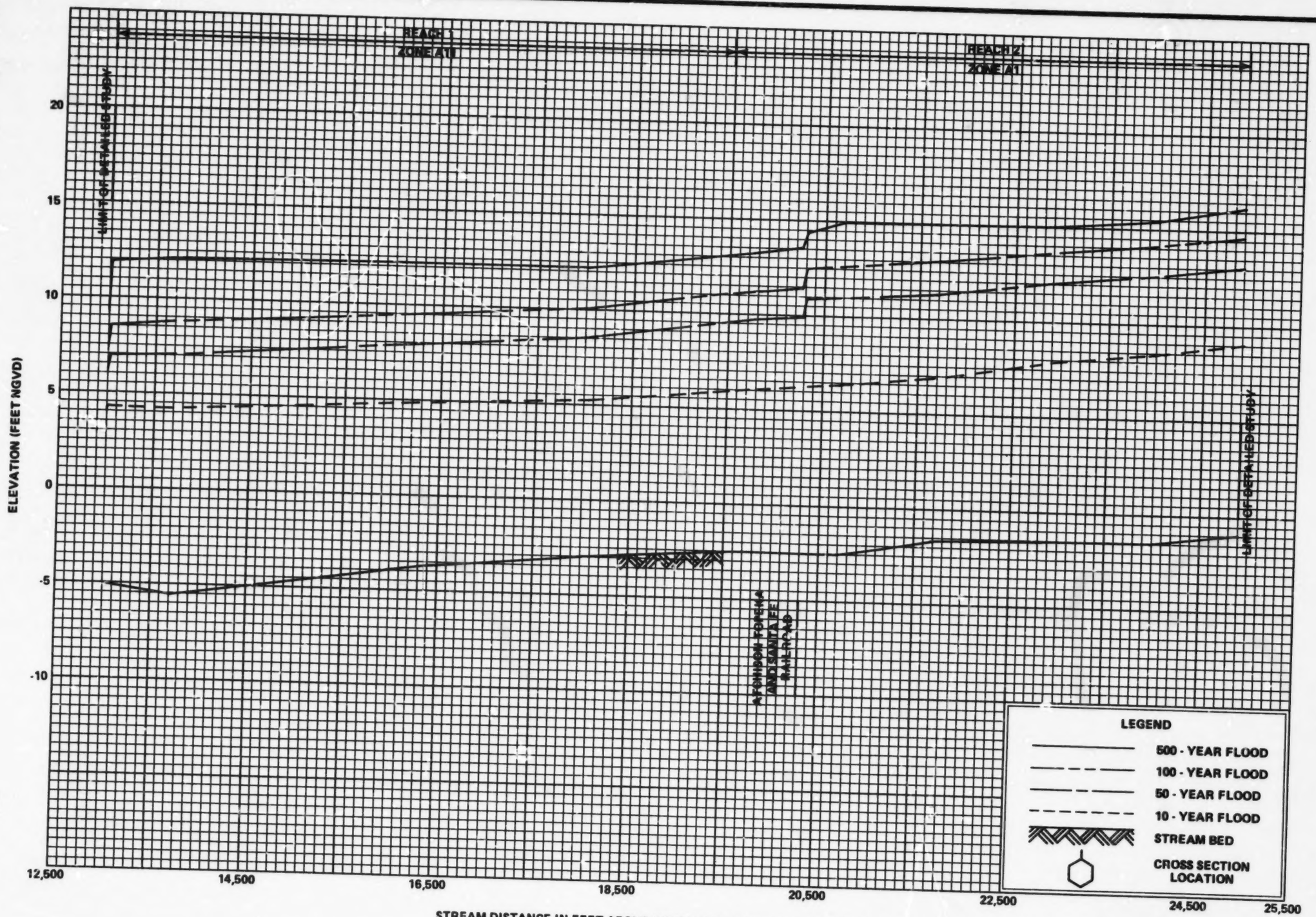

FLOOD PROFILES

PACHECO CREEK

FEDERAL EMERGENCY MANAGEMENT AGENCY

CONTRA COSTA COUNTY, CA
(UNINCORPORATED AREAS)

30P

BEST COPY AVAILABLE

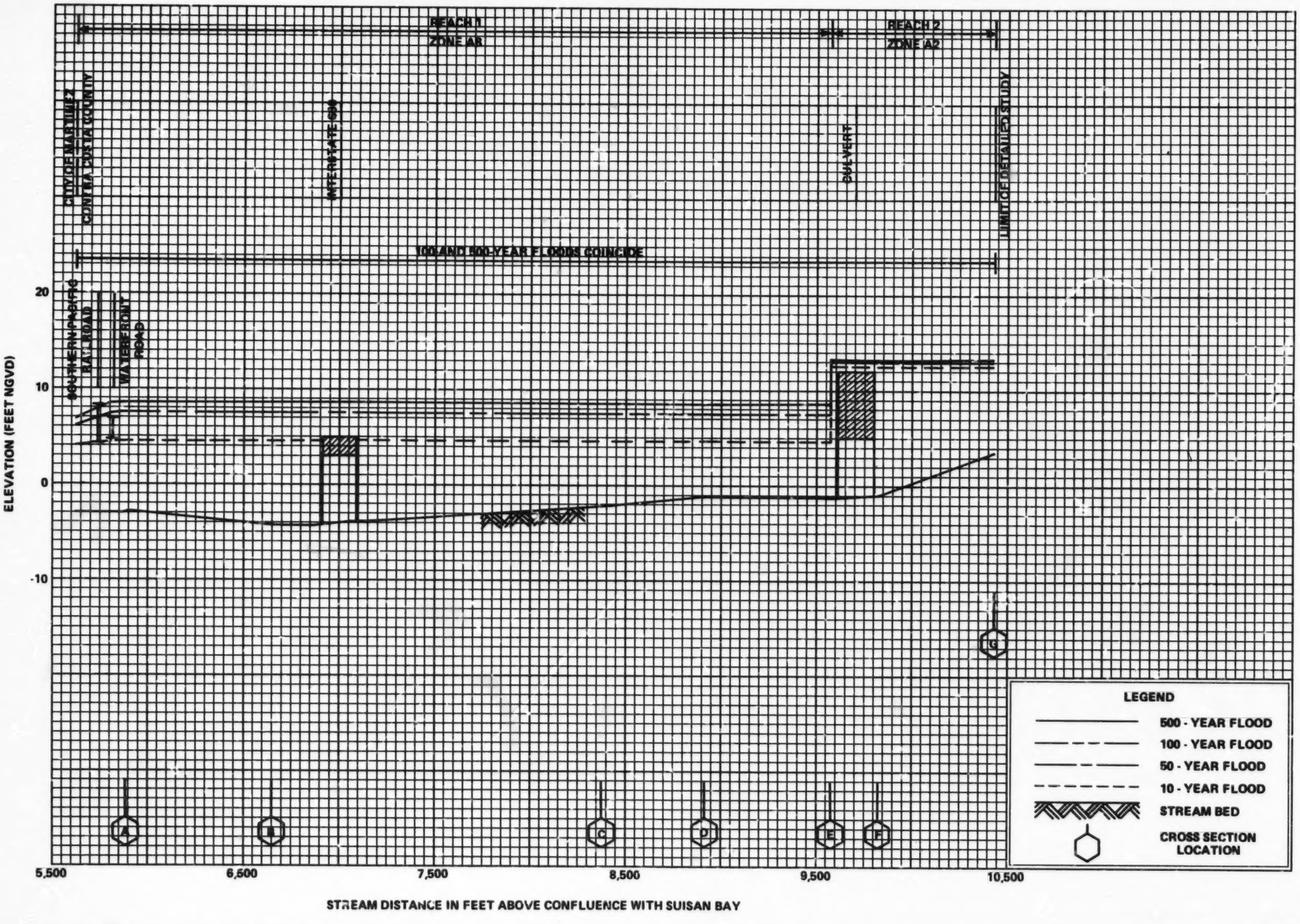

FLOOD PROFILES

PAYTON SLOUGH

FEDERAL EMERGENCY MANAGEMENT AGENCY

CONTRA COSTA COUNTY, CA
(UNINCORPORATED AREAS)

31P

BEST COPY AVAILABLE

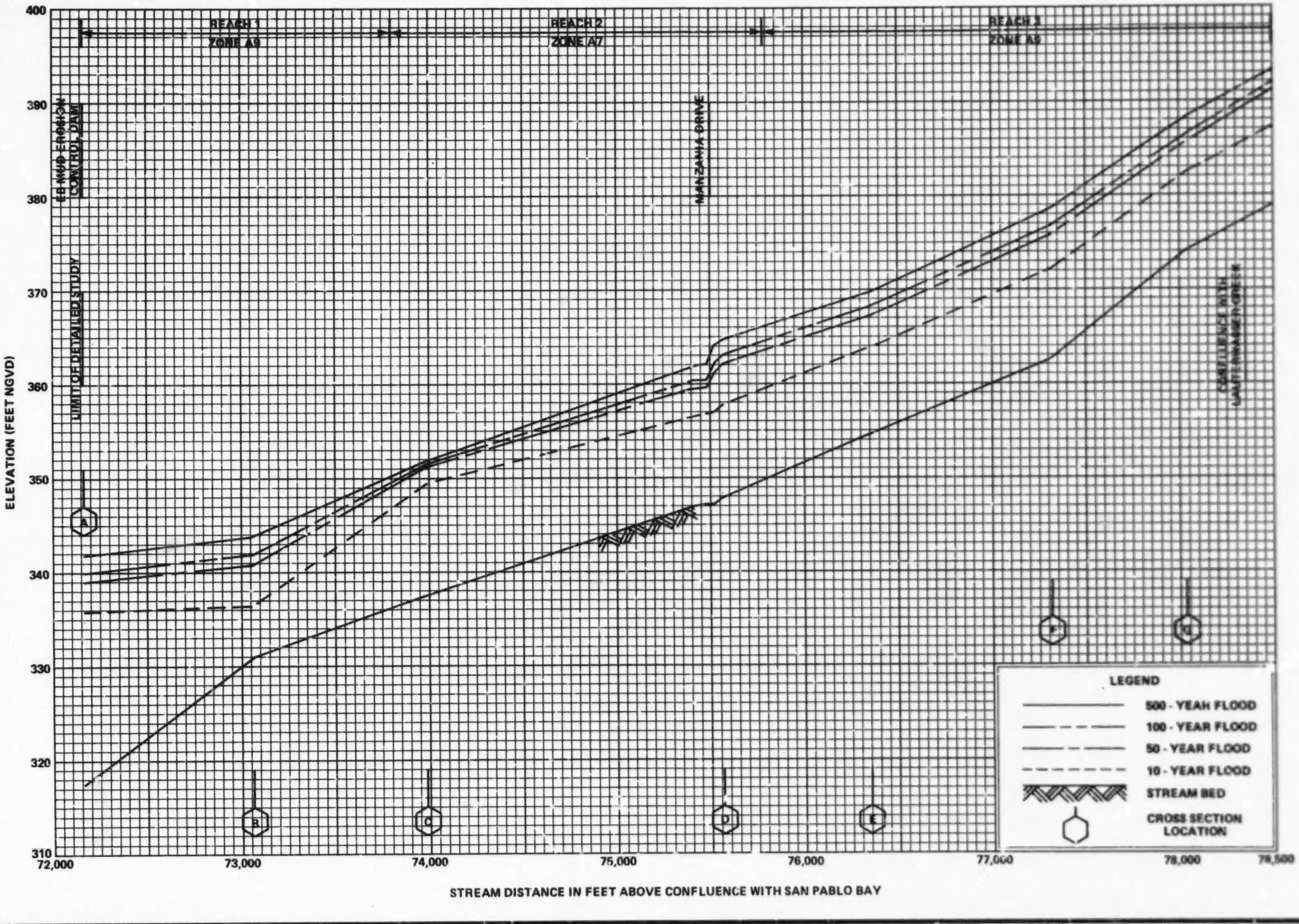

FLOOD PROFILES

SAN PABLO CREEK

FEDERAL EMERGENCY MANAGEMENT AGENCY

CONTRA COSTA COUNTY, CA
(UNINCORPORATED AREAS)

32P

BEST COPY AVAILABLE

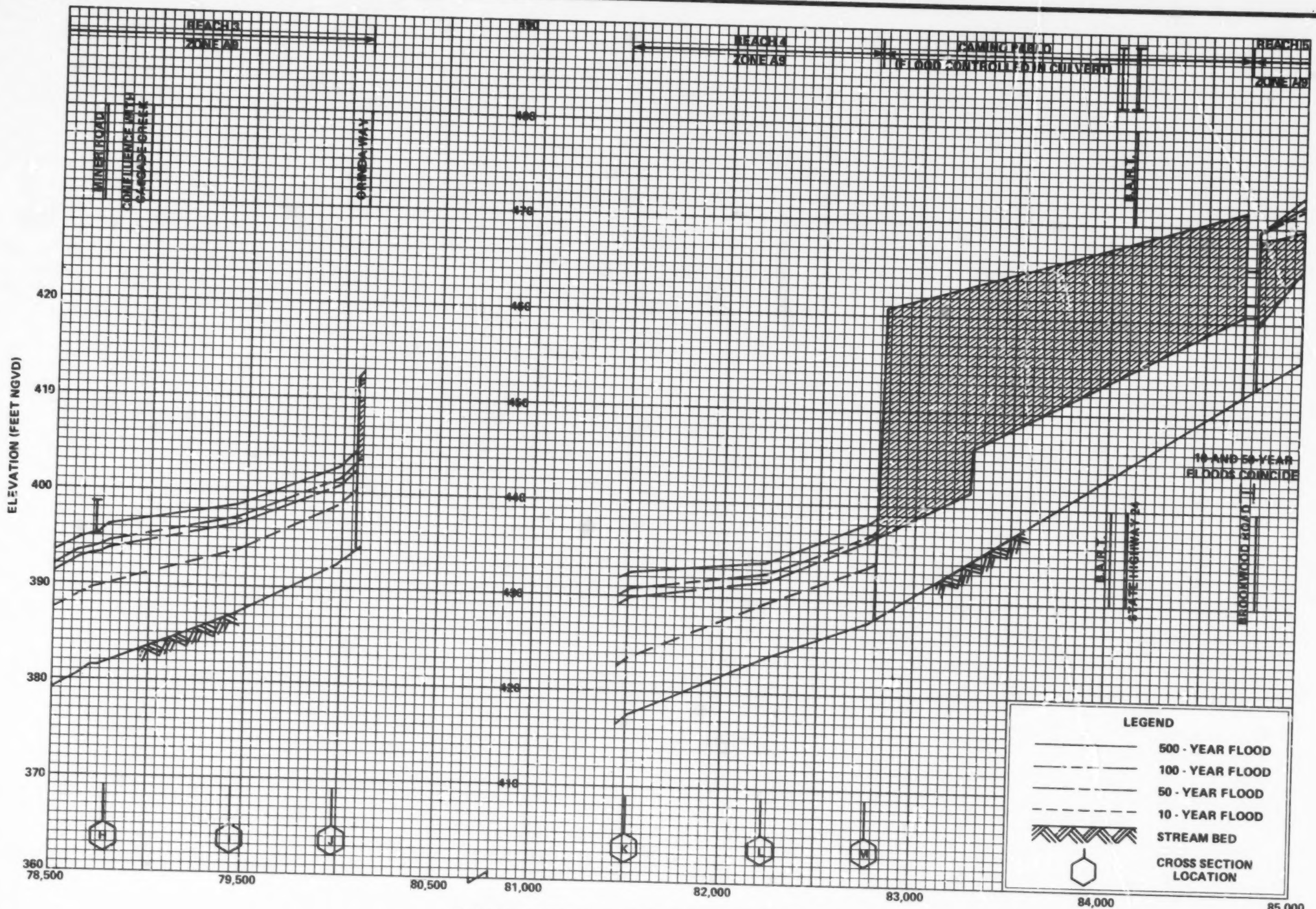

FLOOD PROFILES

SAN PABLO CREEK

FEDERAL EMERGENCY MANAGEMENT AGENCY

CONTRA COSTA COUNTY, CA
(UNINCORPORATED AREAS)

33P

BEST COPY AVAILABLE

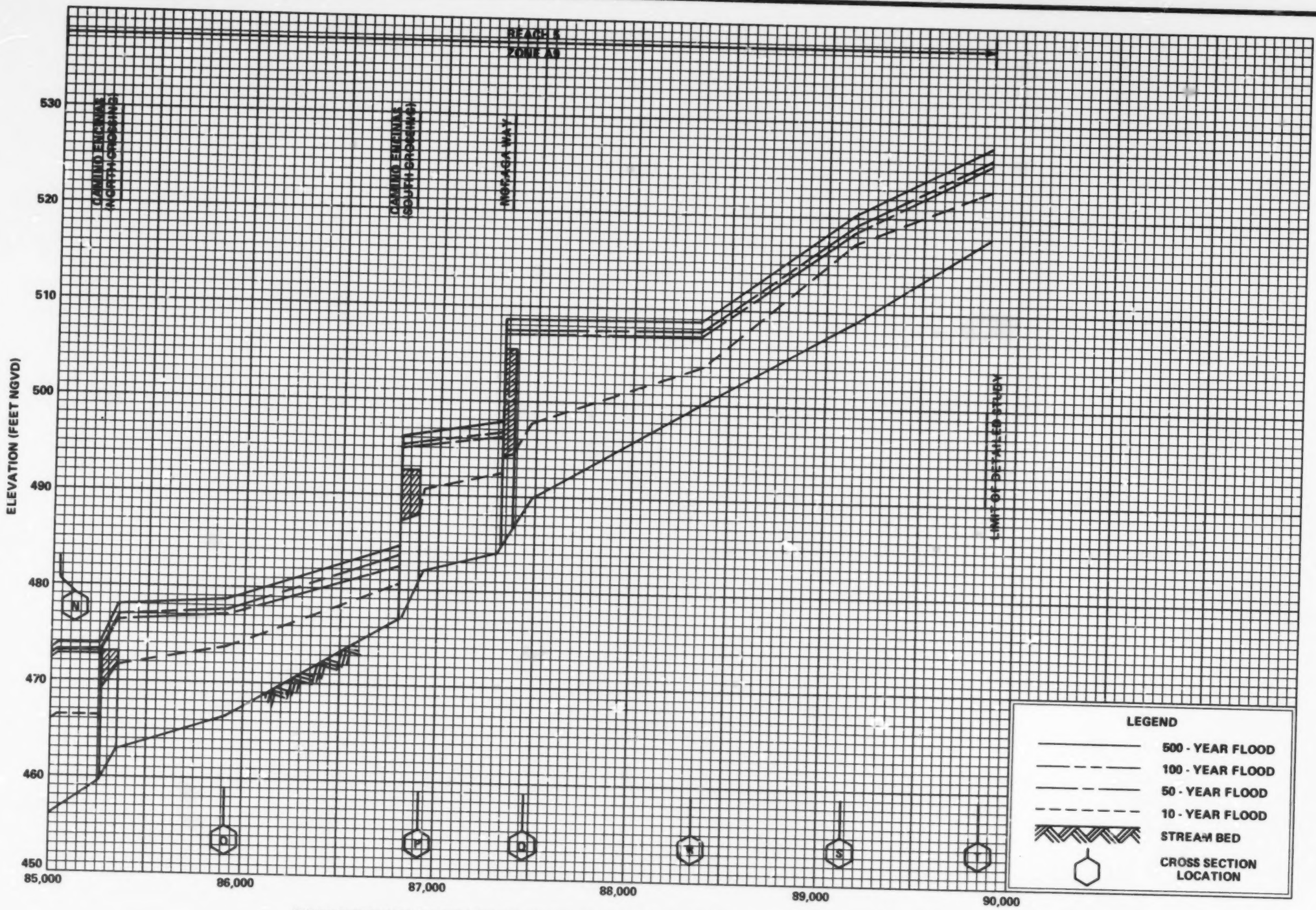

FLOOD PROFILES

SAN PABLO CREEK

FEDERAL EMERGENCY MANAGEMENT AGENCY

CONTRA COSTA COUNTY, CA
(UNINCORPORATED AREAS)

34P

BEST COPY AVAILABLE

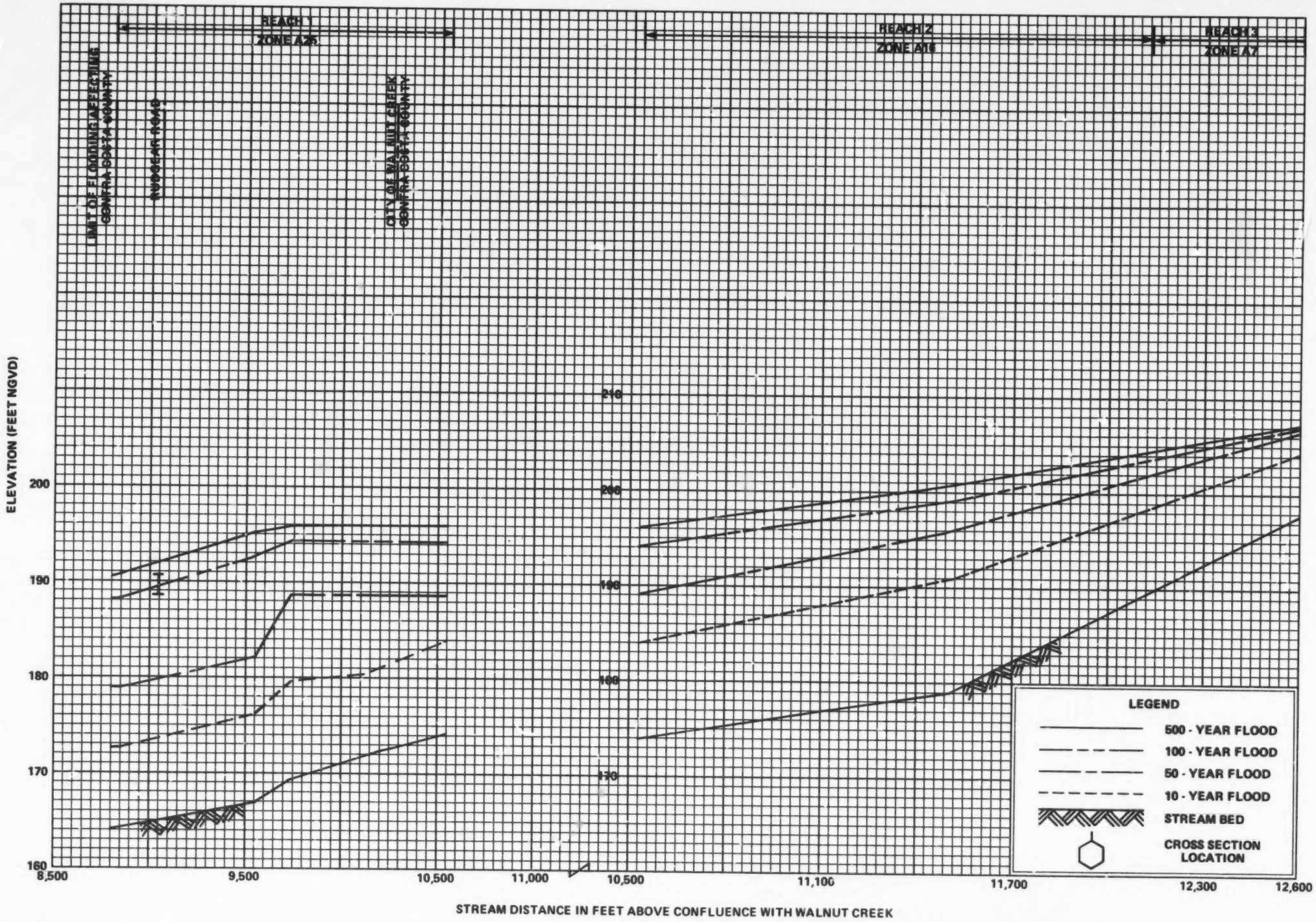

FLOOD PROFILES

SAN RAMON CREEK

FEDERAL EMERGENCY MANAGEMENT AGENCY

CONTRA COSTA COUNTY, CA
(UNINCORPORATED AREAS)

35P

BEST COPY AVAILABLE

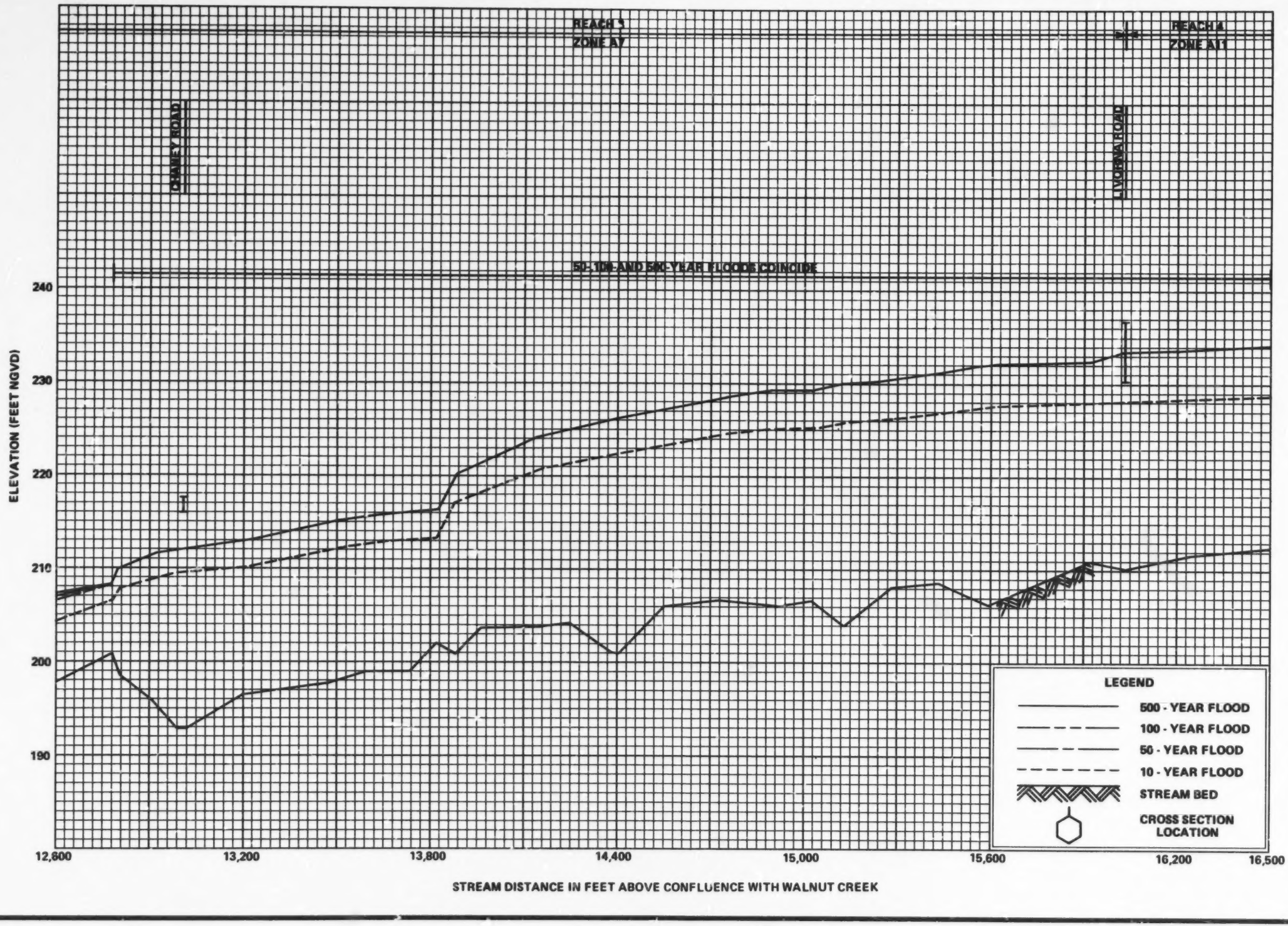

FLOOD PROFILES

SAN RAMON CREEK

FEDERAL EMERGENCY MANAGEMENT AGENCY

CONTRA COSTA COUNTY, CA
(UNINCORPORATED AREAS)

36P

BEST COPY AVAILABLE

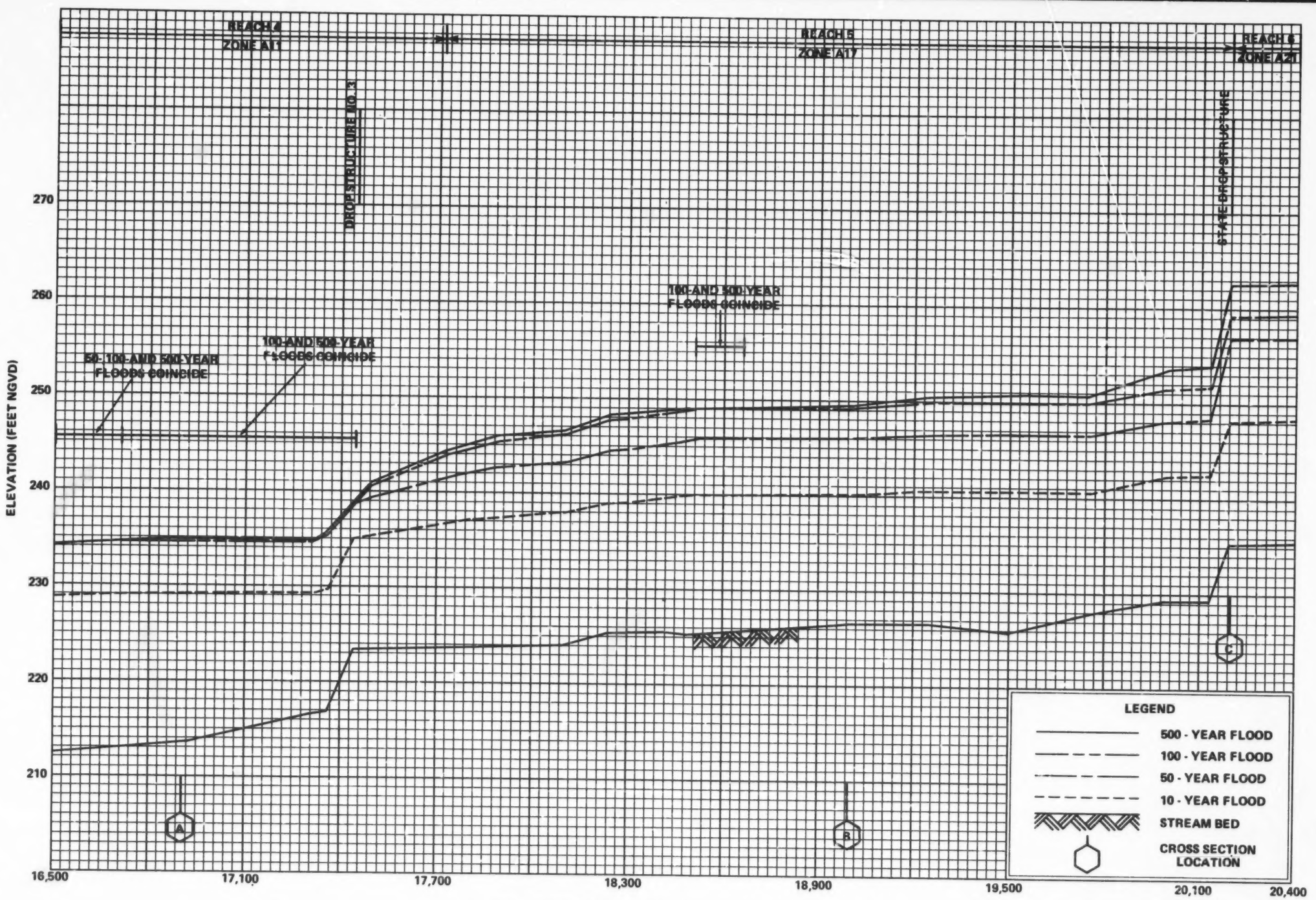

FLOOD PROFILES

SAN RAMON CREEK

FEDERAL EMERGENCY MANAGEMENT AGENCY

CONTRA COSTA COUNTY, CA
(UNINCORPORATED AREAS)

37P

BEST COPY AVAILABLE

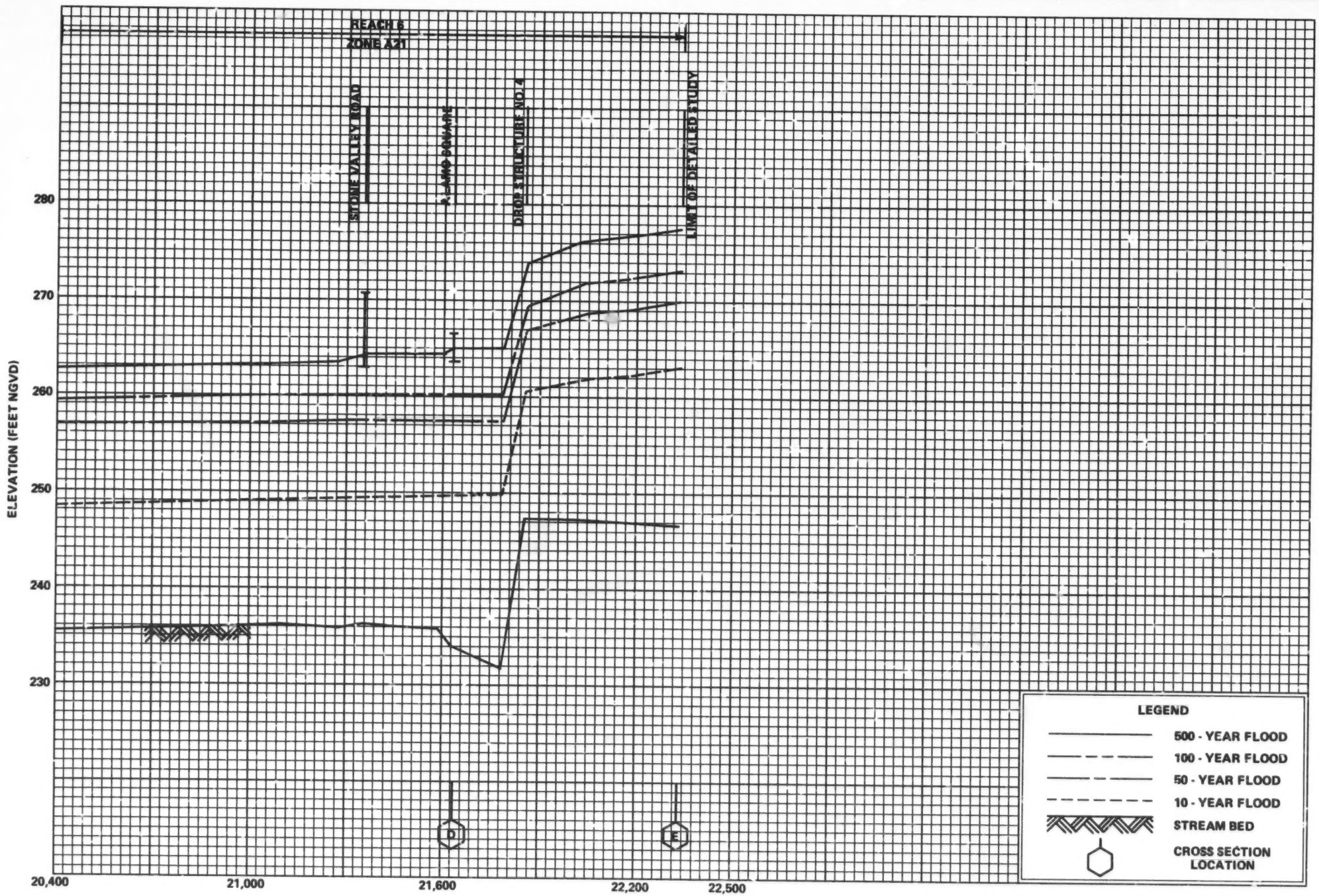

FLOOD PROFILES

SAN RAMON CREEK

FEDERAL EMERGENCY MANAGEMENT AGENCY

CONTRA COSTA COUNTY, CA
(UNINCORPORATED AREAS)

38P

BEST COPY AVAILABLE

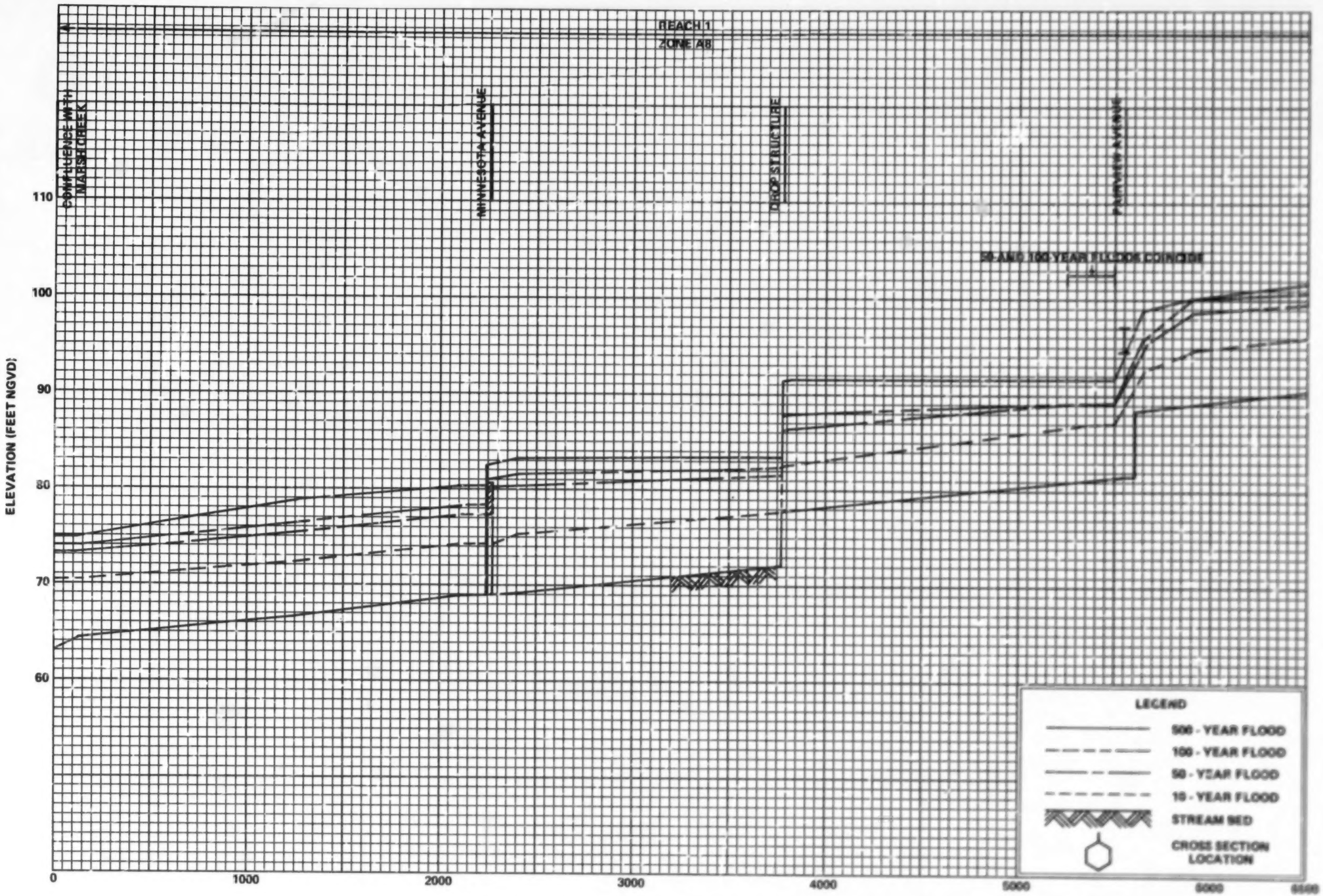

FLOOD PROFILES

SAND CREEK

FEDERAL EMERGENCY MANAGEMENT AGENCY

CONTRA COSTA COUNTY, CA
(UNINCORPORATED AREAS)

39P

BEST COPY AVAILABLE



FLOOD PROFILES

SAND CREEK

FEDERAL EMERGENCY MANAGEMENT AGENCY

CONTRA COSTA COUNTY, CA
(UNINCORPORATED AREAS)

40P

BEST COPY AVAILABLE



41P	FEDERAL EMERGENCY MANAGEMENT AGENCY CONTRA COSTA COUNTY, CA (UNINCORPORATED AREAS)	FLOOD PROFILES SAND CREEK

41
BEST COPY AVAILABLE

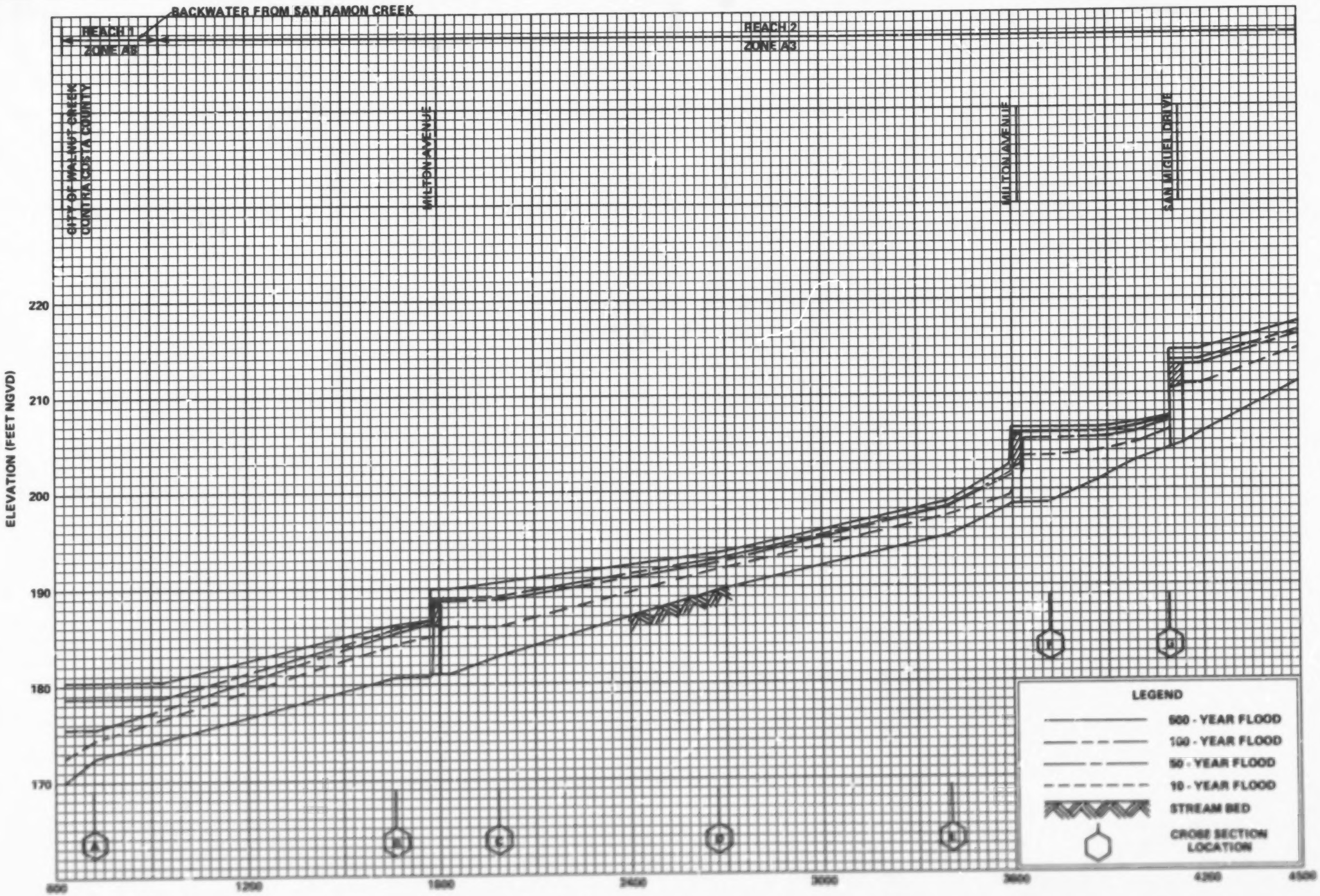

FLOOD PROFILES

SANS CRAINTE CREEK

FEDERAL EMERGENCY MANAGEMENT AGENCY

CONTRA COSTA COUNTY, CA
(UNINCORPORATED AREAS)

42P

BEST COPY AVAILABLE



43P	FEDERAL EMERGENCY MANAGEMENT AGENCY CONTRA COSTA COUNTY, CA (UNINCORPORATED AREAS)	FLOOD PROFILES SANS CRAINTE CREEK

BEST COPY AVAILABLE

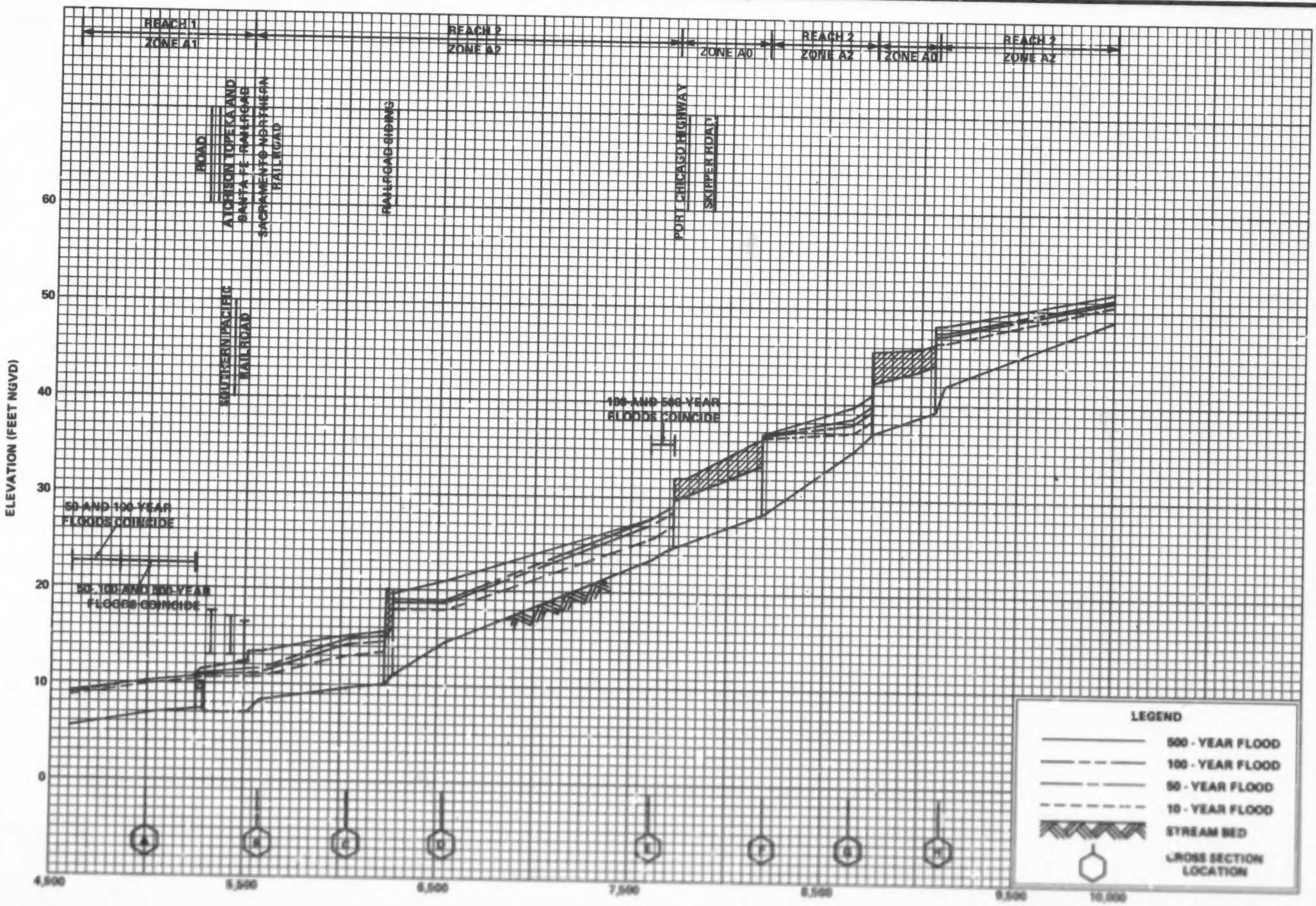

FLOOD PROFILES

SHORE ACRES CREEK

FEDERAL EMERGENCY MANAGEMENT AGENCY

CONTRA COSTA COUNTY, CA
(UNINCORPORATED AREAS)

44P

BEST COPY AVAILABLE

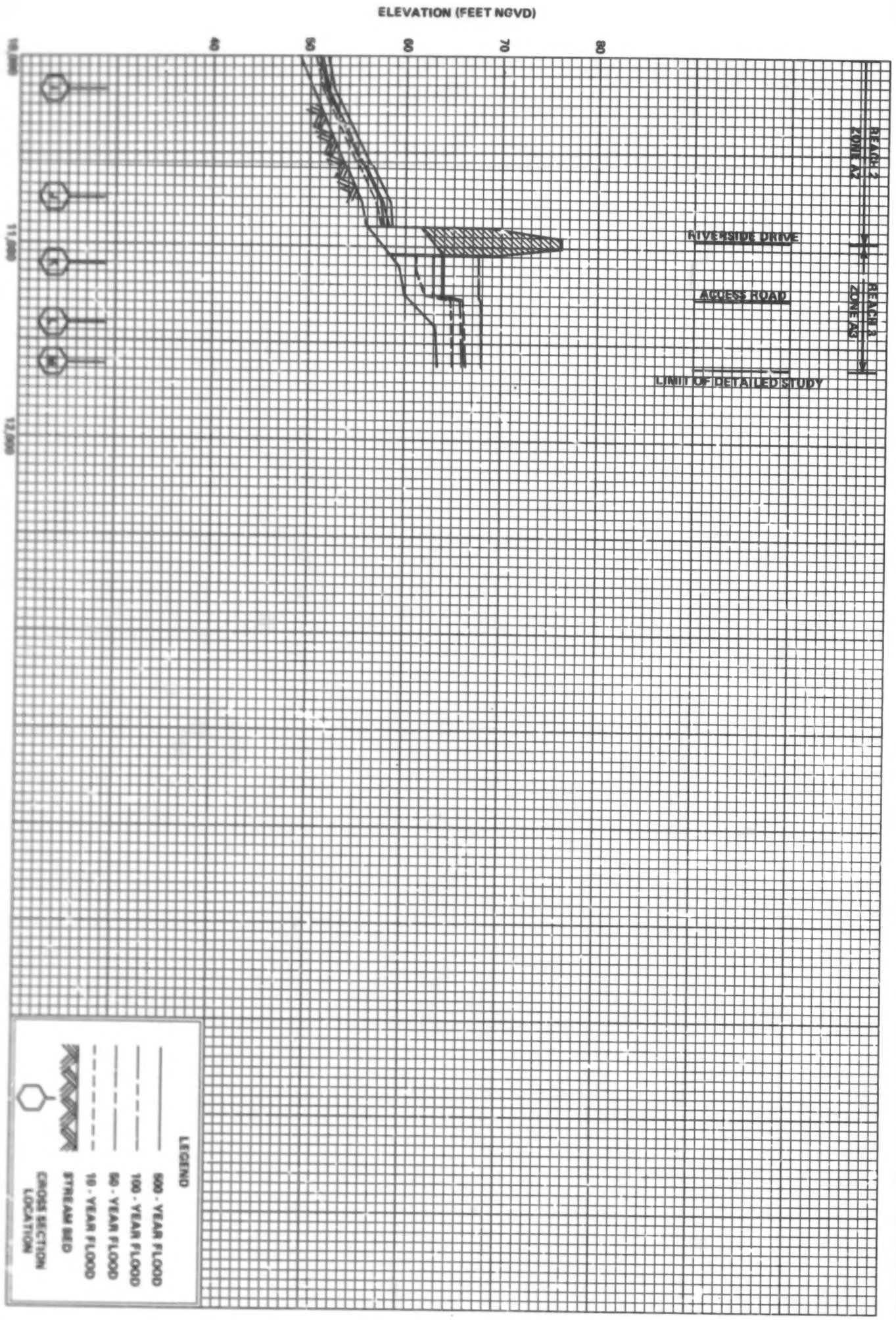

45P	FEDERAL EMERGENCY MANAGEMENT AGENCY CONTRA COSTA COUNTY, CA (UNINCORPORATED AREAS)	FLOOD PROFILES SHORE ACRES CREEK

BEST COPY AVAILABLE

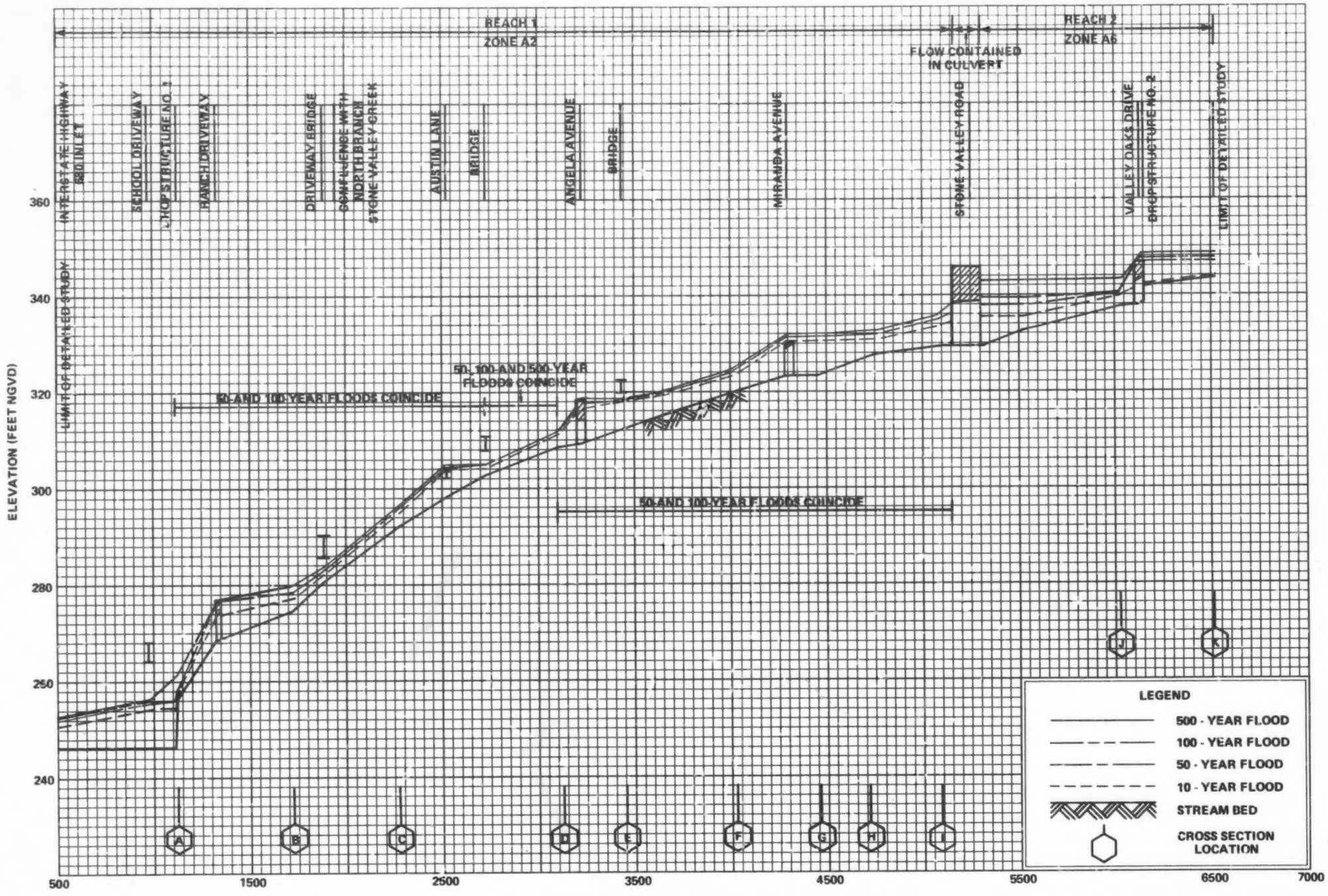

FLOOD PROFILES

STONE VALLEY CREEK

FEDERAL EMERGENCY MANAGEMENT AGENCY

CONTRA COSTA COUNTY, CA
(UNINCORPORATED AREAS)

46P

BEST COPY AVAILABLE



FLOOD PROFILES

NORTH BRANCH STONE VALLEY CREEK

FEDERAL EMERGENCY MANAGEMENT AGENCY

CONTRA COSTA COUNTY, CA
(UNINCORPORATED AREAS)

47P

BEST COPY AVAILABLE

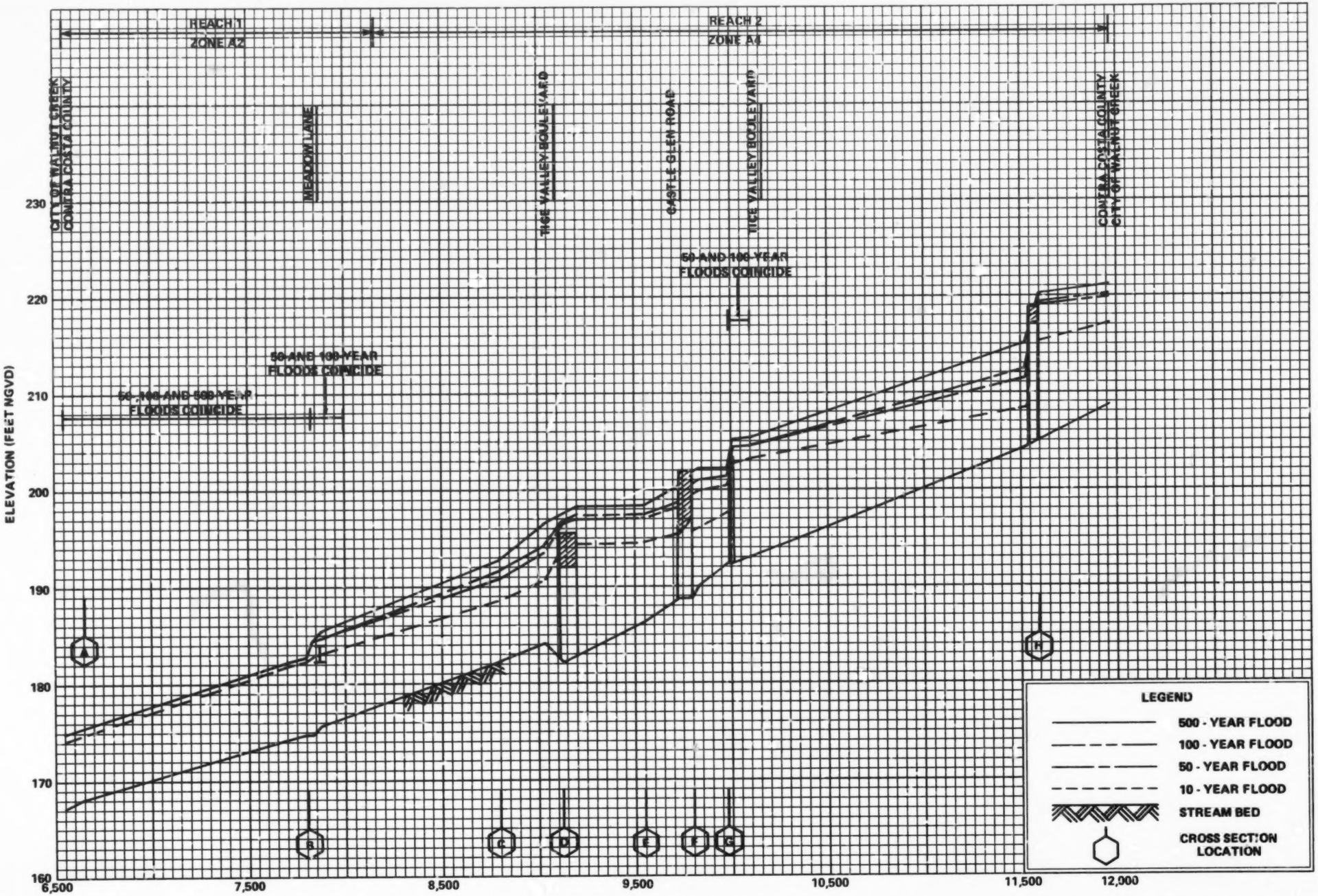

FLOOD PROFILES

TICE CREEK

FEDERAL EMERGENCY MANAGEMENT AGENCY

CONTRA COSTA COUNTY, CA
(UNINCORPORATED AREAS)

48P

BEST COPY AVAILABLE

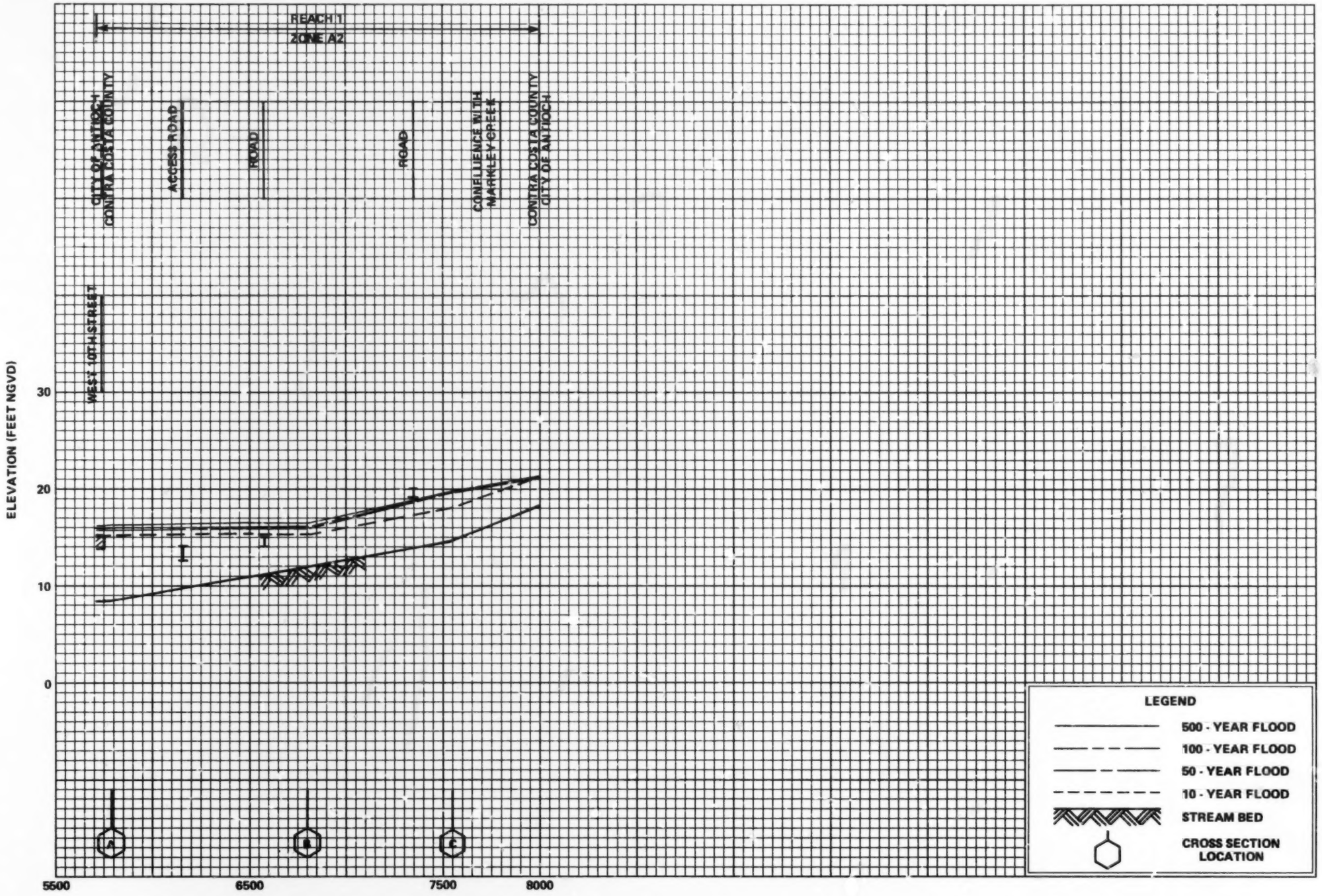

FLOOD PROFILES

WEST ANTIOCH CREEK

FEDERAL EMERGENCY MANAGEMENT AGENCY

CONTRA COSTA COUNTY, CA
(UNINCORPORATED AREAS)

49P

BEST COPY AVAILABLE